2016-2040 Columbus Area Metropolitan Transportation Plan

morpc

PRESENTATION TO DELAWARE COUNTY COMMISSIONERS

WHO IS MORPC?

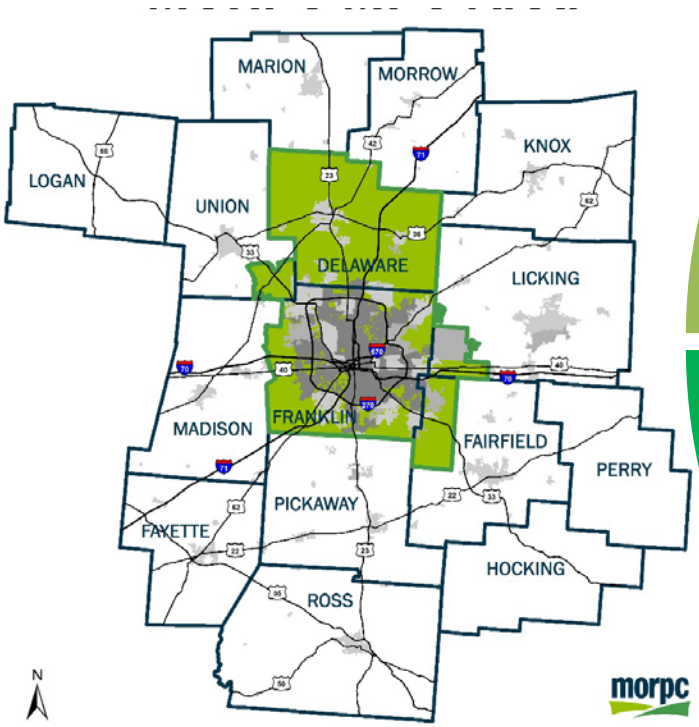

Policy

- State
- Federal
- Local
- Advocacy

Planning

- Land Use
- Economic Development
- Environment

Regional Data & Mapping

Energy

- Sustainability
- Air Quality
- Home Weatherization

Transportation

- Multi-modal Options
- Forecasting
- Project Capitalization

WHAT ARE WE ASKING OF YOU?

- Review and comment
  - MTP draft strategies and projects
  - Active Transportation Plan content and tools
  - Comment period ends January 31, 2016
- Contact:
  - mtp@morpc.org
  - Bernice Cage for hard copies or translated materials (614-233-4157)
- Information:
  - Morpc.org/mtp
  - Morpc.org/atp

WHAT IS THE 2016-2040 METROPOLITAN TRANSPORTATION PLAN?

- Plan that sets the regional transportation priorities
- Long-range (20+ years), fiscally constrained, prioritizes strategies and projects, examines impacts to air quality
- Formal document submitted to ODOT and Federal Highway on a 4-year cycle

MORPC MPO Area

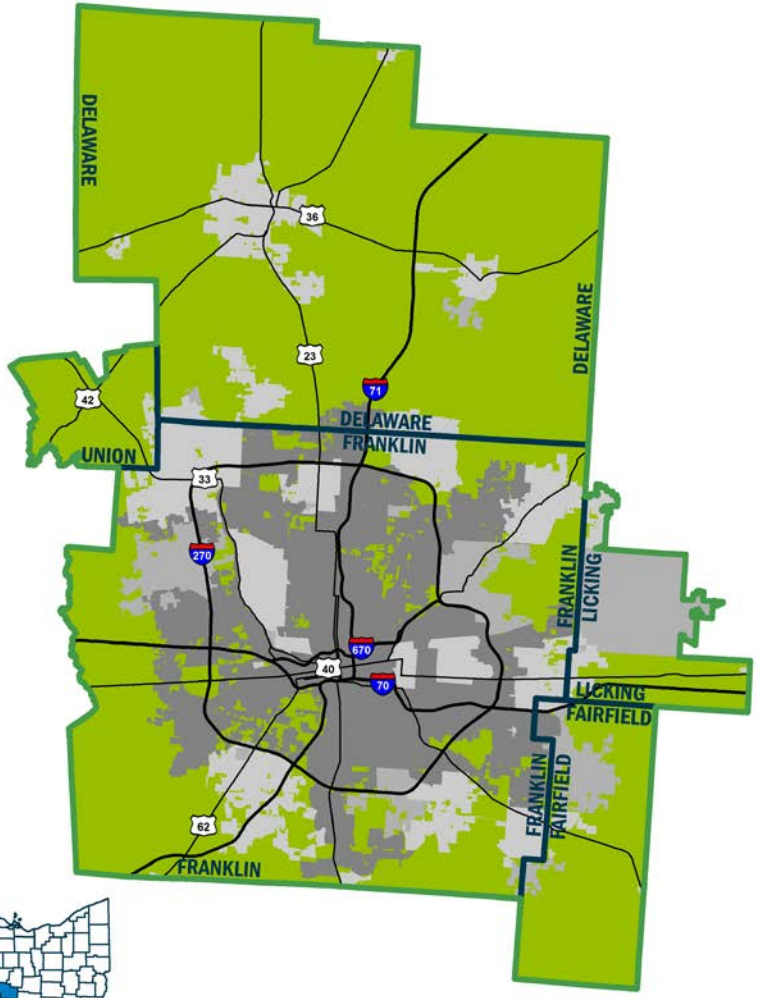

The 2016 Metropolitan Transportation Plan only includes communities within the official MPO boundary.

WHY IS IT IMPORTANT?

- 2016 – 2040 Growth

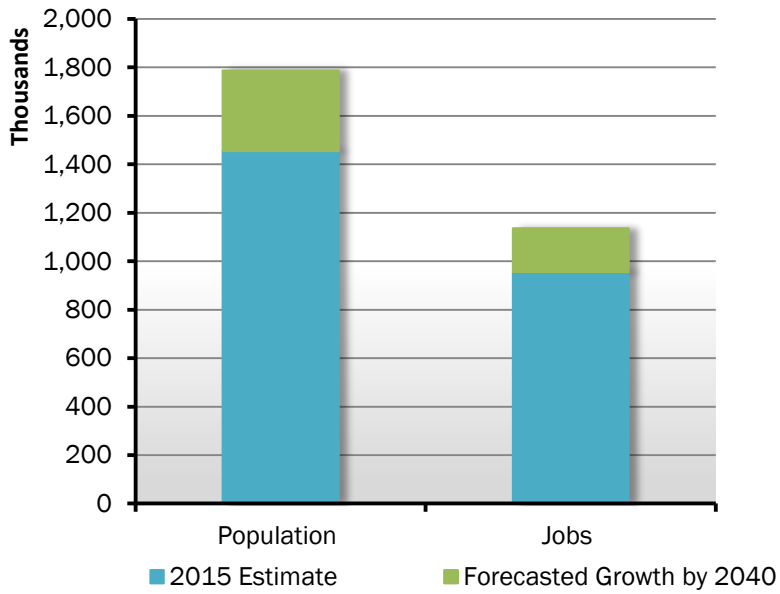

- Existing transportation network:
  - o Over 36,590 miles of highways
  - o 9,700 vehicle miles traveled per capita
  - o Over 1 million service hrs of transit
  - o 580 miles of bikeways

- *Transportation projects must be in MTP to be eligible for Federal funding*

PLAN DEVELOPMENT TIMELINE

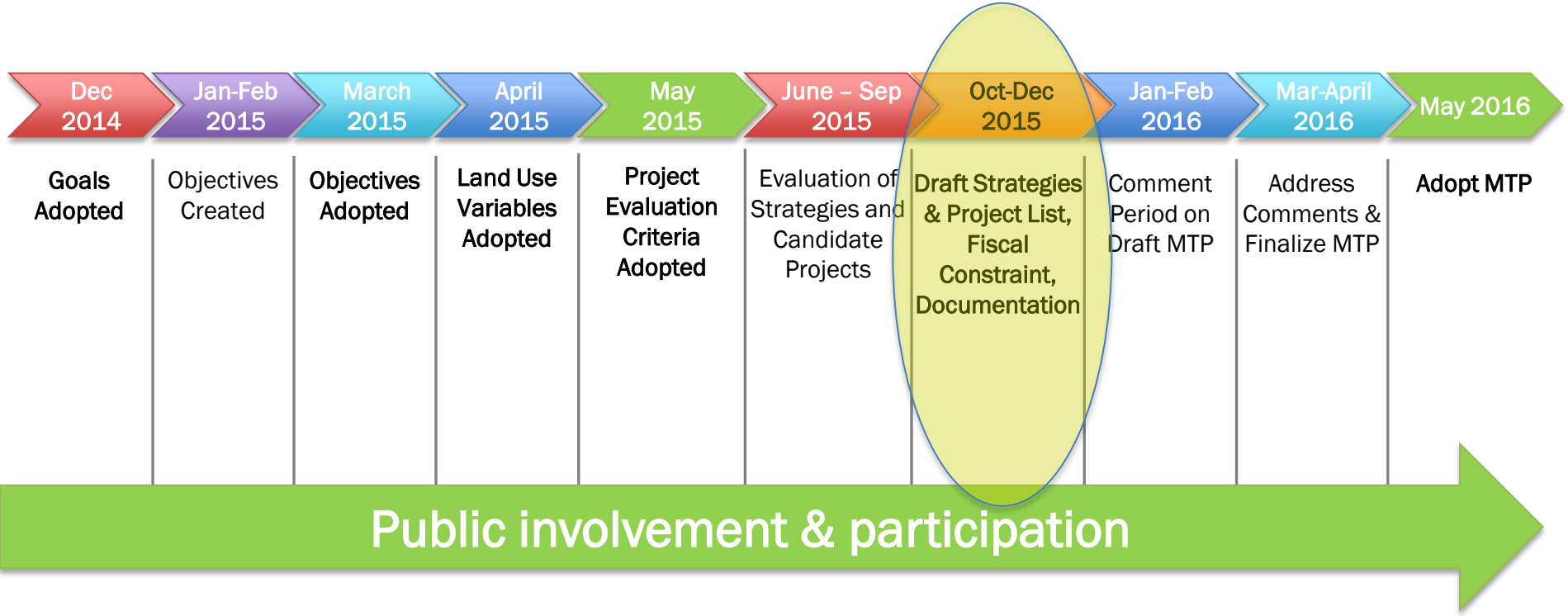

ADOPTED GOALS OF THE MTP

Through transportation:

Reduce per capita **energy consumption** and promote **alternative fuel** resources to increase affordability and resilience of regional energy supplies

Protect **natural resources** and mitigate infrastructure vulnerabilities to maintain a healthy ecosystem and community

Position Central Ohio to attract and retain **economic opportunity** to prosper as a region and compete globally

Create **sustainable neighborhoods** to improve residents' quality of life

Increase **regional collaboration** and employ innovative transportation solutions to maximize the **return on public expenditures**

Use public investments to benefit the **health, safety, and welfare** of people

ACTIVE TRANSPORTATION PLAN

- Goal: People can safely and easily walk, bike, and use transit.
- Focuses on 12 corridors
- Collaborative and cross-jurisdictional
- Tools:
  - Story Map
  - Cost Estimator



ACTIVE TRANSPORTATION PLAN

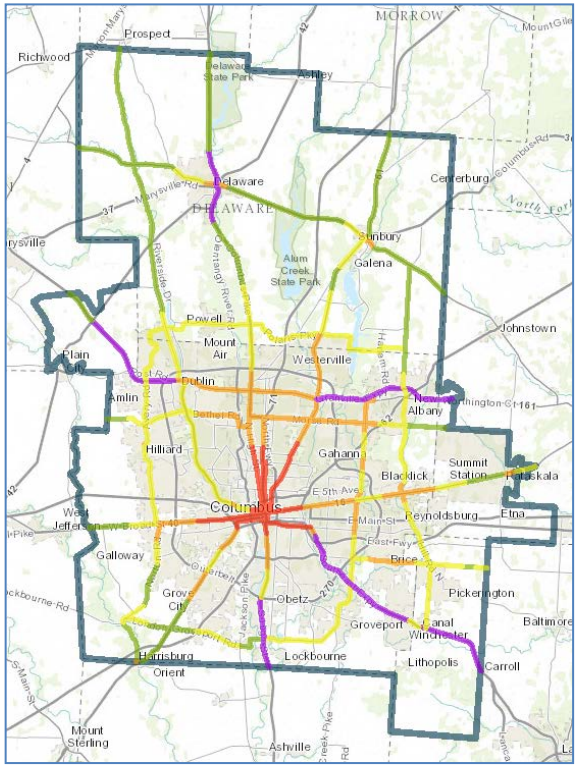

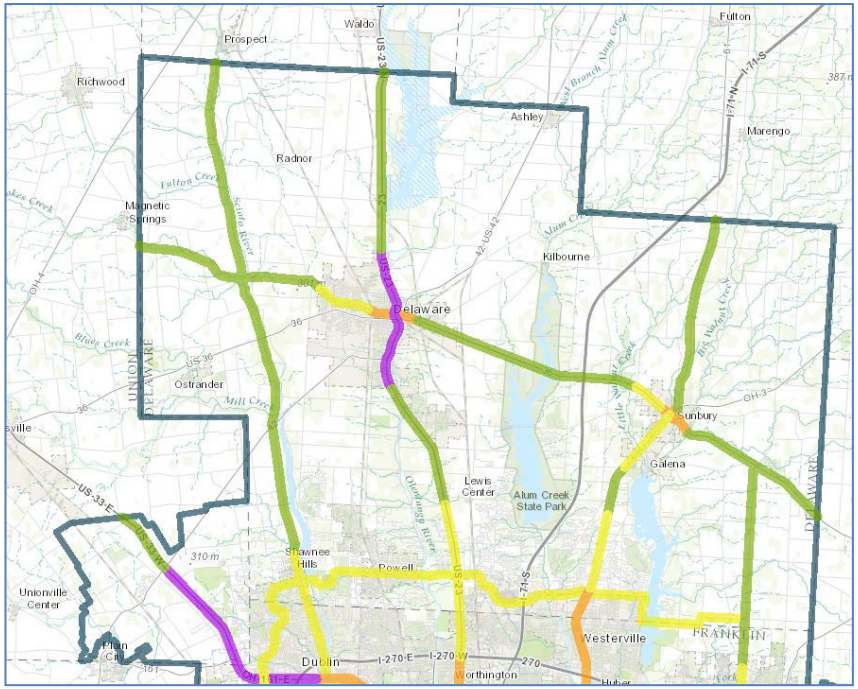

LEGEND

Active transportation planning corridors

ATP Corridors

- Urban
- Compact
- Standard
- Rural
- Divided

Active transportation planning area

2016-2040 MTP Planning area

COORDINATION

- Your plans and documents along with

- COTA

NEXTGEN
IT'S YOUR MOVE

- City of Columbus

CONNECT COLUMBUS
BUILDING COLUMBUS' TRANSPORTATION FUTURE

CANDIDATE PROJECTS

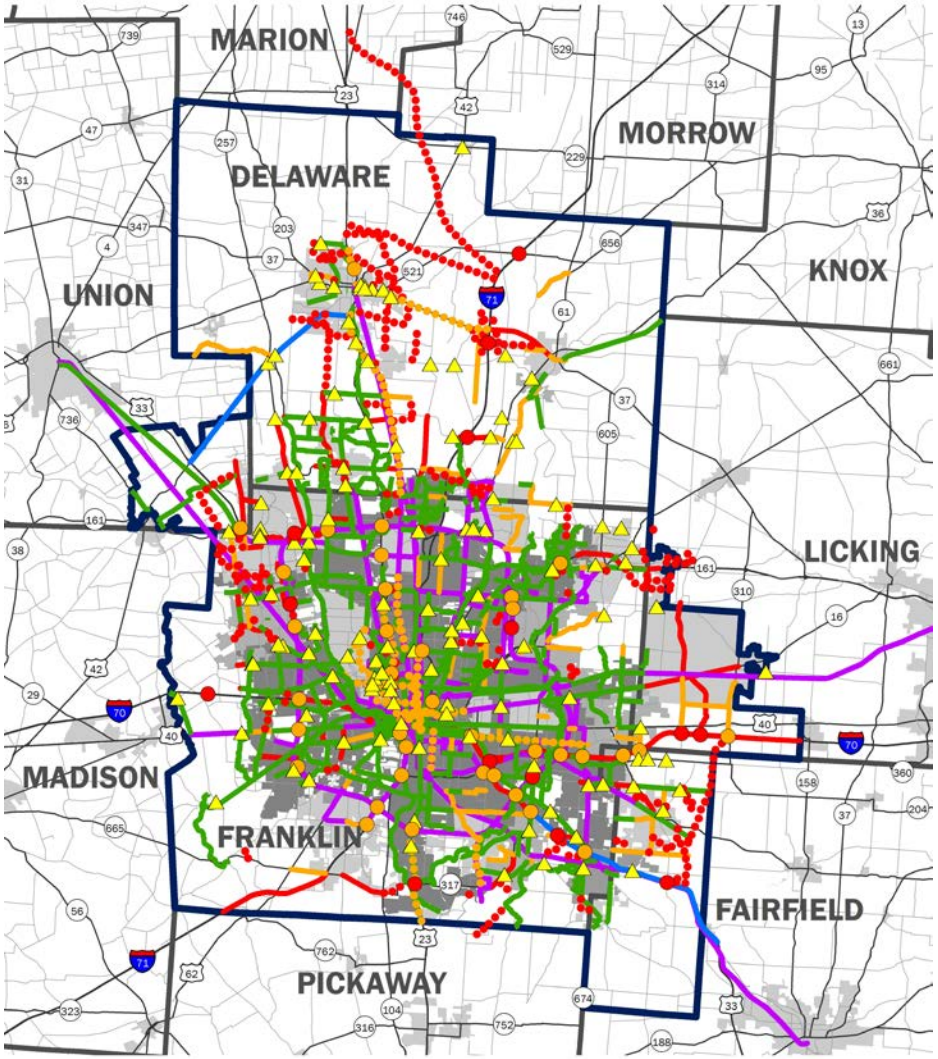

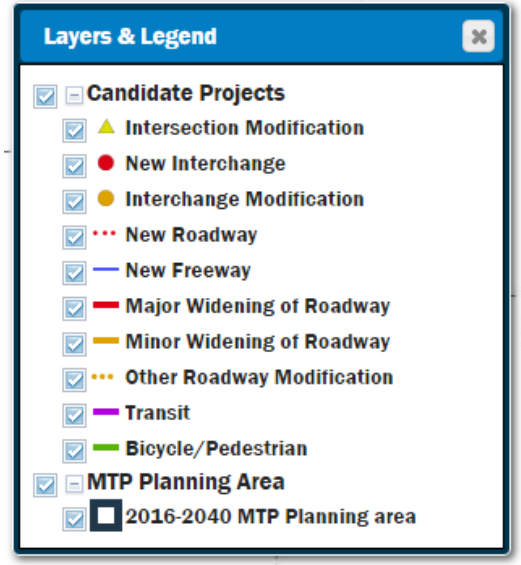

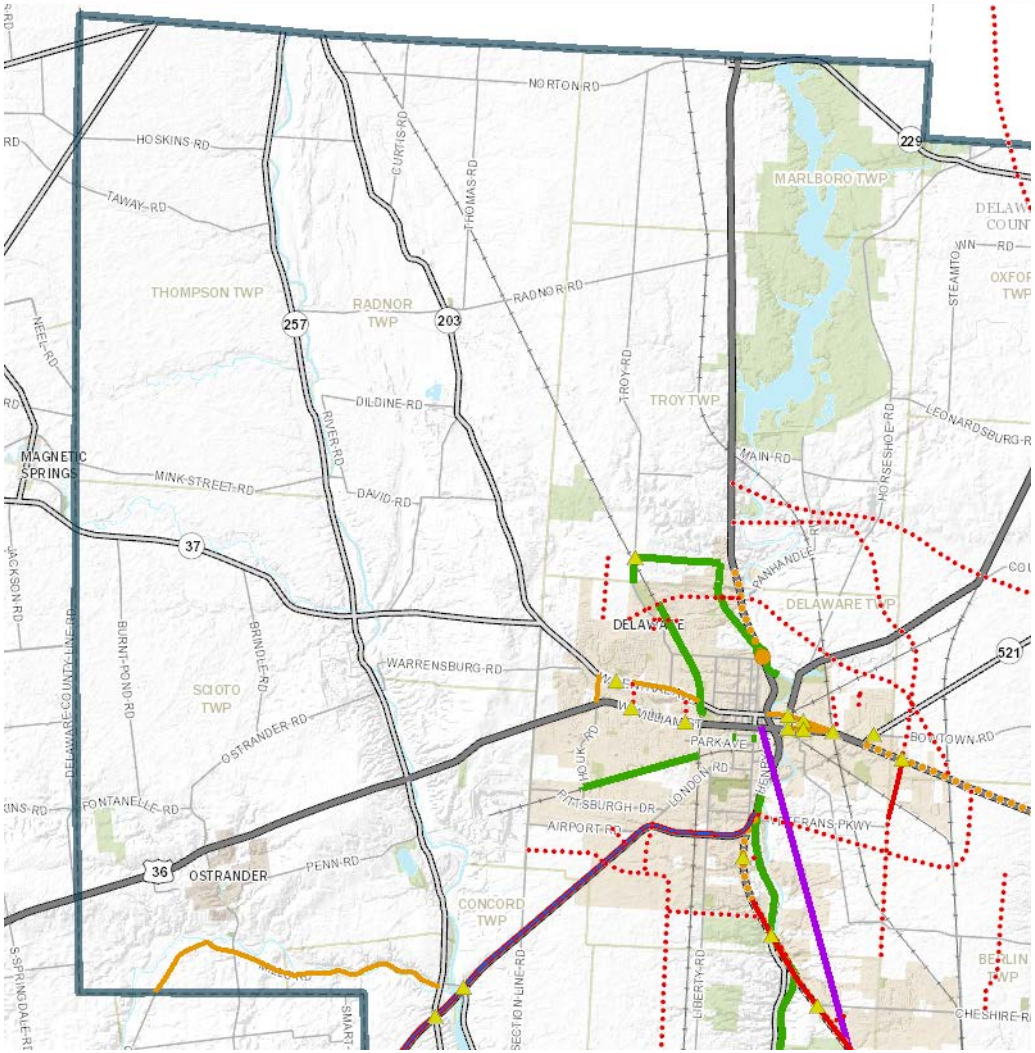
NORTON RD
HOSKINS RD
TAWAY RD
CURTIS RD
THOMAS RD
MARLBORO TWP
THOMPSON TWP
RADNOR TWP
RADNOR RD
257
203
229
DILDINE RD
TROY RD
TROY TWP
MAGNETIC SPRINGS
MINK STREET RD
DAVID RD
MAIN RD
HORSESHOE RD
LEONARDSBURG RD
37
PANHANDLE
DELAWARE TWP
DELAWARE
521
WARRENSBURG RD
SCIOTO TWP
OSTRANDER RD
PARK AVE
BOWTOWN RD
LONDON RD
PITTSBURGH DR
AIRPORT RD
FONTANELLE RD
36
OSTRANDER
PENN RD
CONCORD TWP
LIBERTY RD
CHESHIRE RD

Northeast

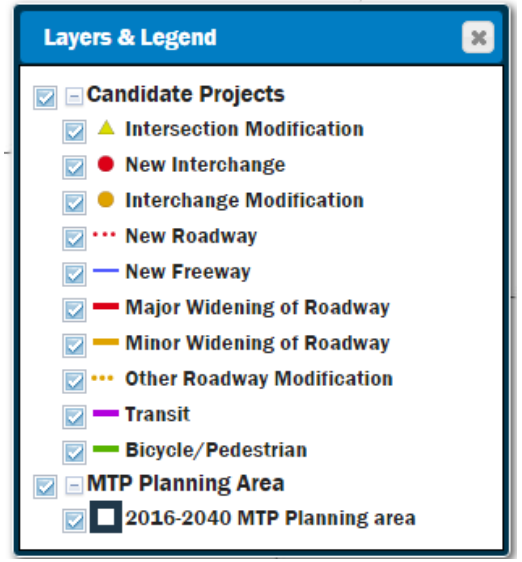
Layers & Legend
Candidate Projects
Intersection Modification
New Interchange
Interchange Modification
New Roadway
New Freeway
Major Widening of Roadway
Minor Widening of Roadway
Other Roadway Modification
Transit
Bicycle/Pedestrian
MTP Planning Area
2016-2040 MTP Planning area

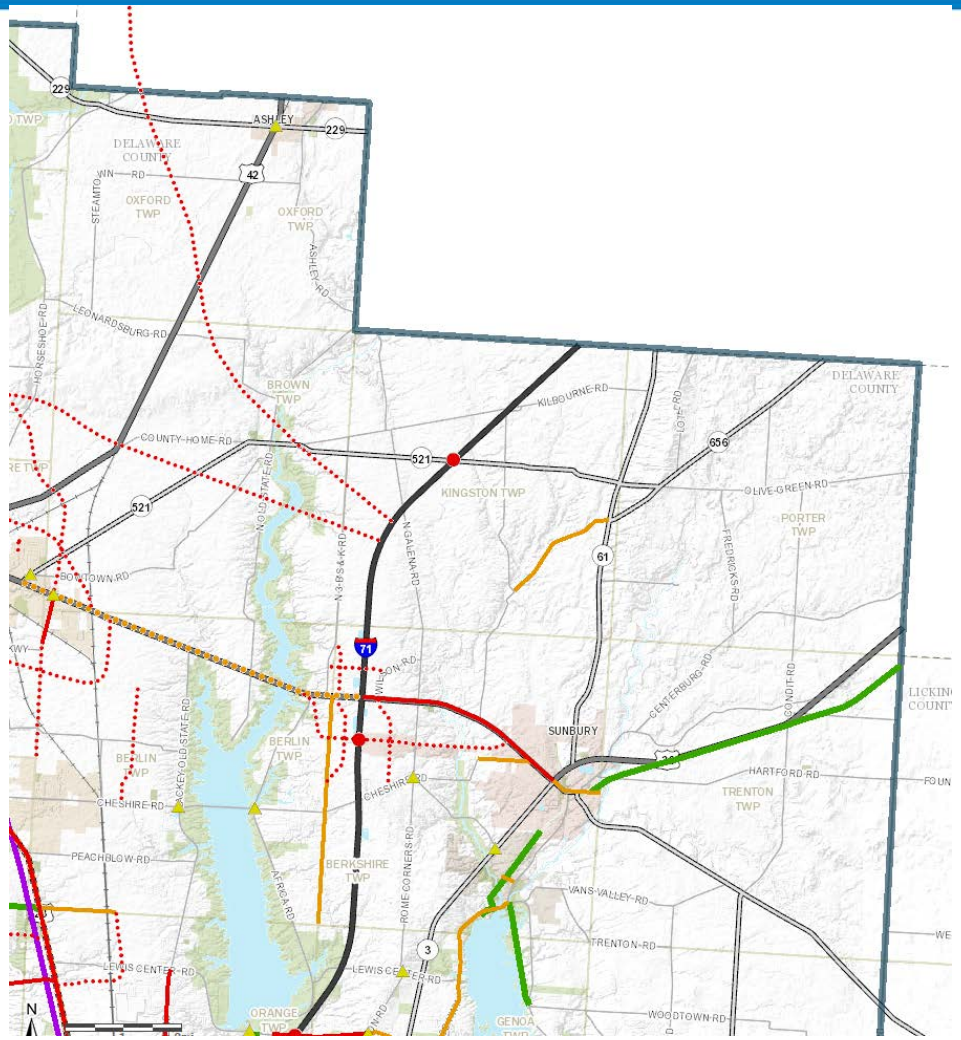
ASHLEY
DELAWARE COUNTY
OXFORD TWP
BROWN TWP
KINGSTON TWP
PORTER TWP
SUNBURY
BERLIN TWP
BERKSHIRE TWP
TRENTON TWP
ORANGE TWP
GENOA TWP
LEONARDSBURG RD
COUNTY HOME RD
KILBOURNE RD
OLIVE GREEN RD
BOWTOWN RD
N GALENA RD
CENTERBURG RD
HARTFORD RD
CHESHIRE RD
PEACHBLOW RD
VANS VALLEY RD
TRENTON RD
LEWIS CENTER RD
WOODTOWN RD
ROME CORNERS RD
N AREA RD
WILSON RD
N BISHOP RD
FREDRICKS RD
GRONDIT RD
STEAMTOWN RD
HORSESHOE RD
ASHLEY RD
WOLF CREEK RD
BICKEY-WOLD STATE RD
229
42
521
656
61
71
3

Northeast

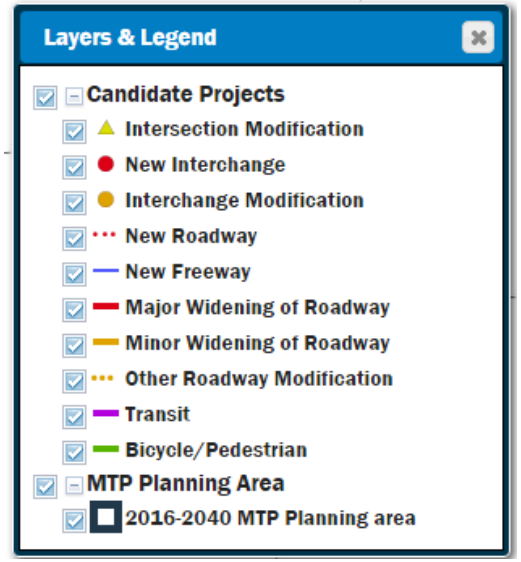
Layers & Legend
Candidate Projects
Intersection Modification
New Interchange
Interchange Modification
New Roadway
New Freeway
Major Widening of Roadway
Minor Widening of Roadway
Other Roadway Modification
Transit
Bicycle/Pedestrian
MTP Planning Area
2016-2040 MTP Planning area

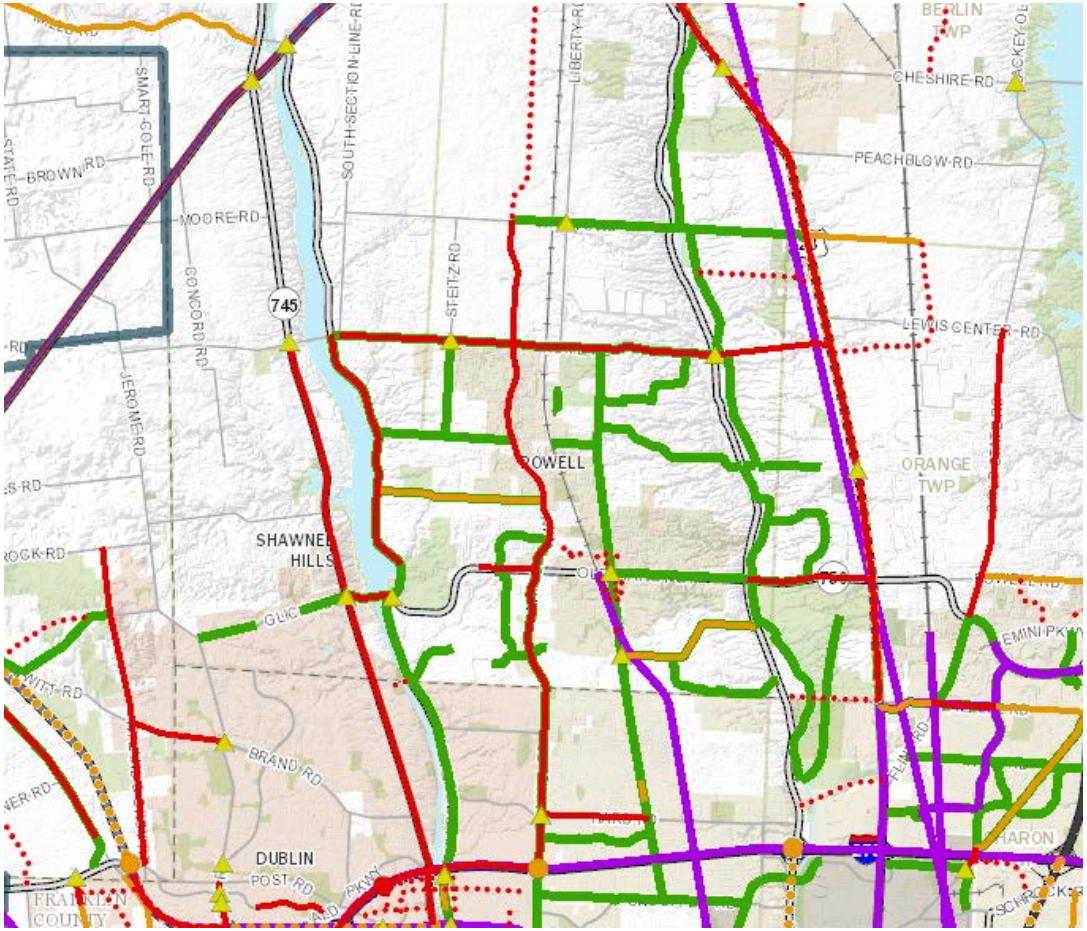
BERLIN TWP
CHESHIRE RD
PEACHBLOW RD
LEWIS CENTER RD
ORANGE TWP
POWELL
SHAWNEE HILLS
DUBLIN
BROWN RD
MOORE RD
SMART-GOLF RD
SOUTH SECTION LINE RD
LIBERTY RD
STEITZ RD
CONCORD RD
JEROME RD
745
BRAND RD
POST RD
FRANKLIN COUNTY
SHARON

Southwest

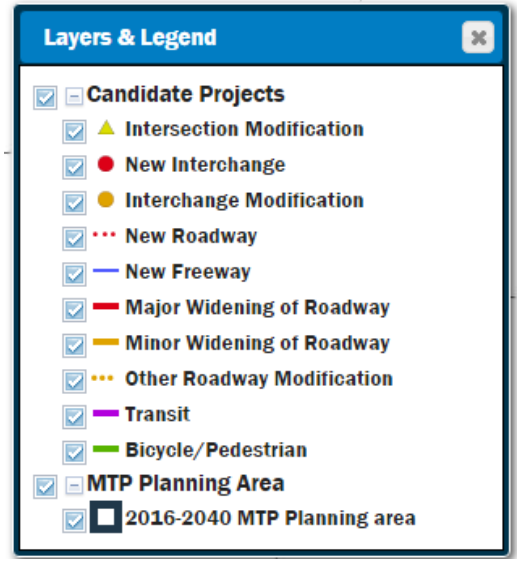
Layers & Legend
Candidate Projects
Intersection Modification
New Interchange
Interchange Modification
New Roadway
New Freeway
Major Widening of Roadway
Minor Widening of Roadway
Other Roadway Modification
Transit
Bicycle/Pedestrian
MTP Planning Area
2016-2040 MTP Planning area

Southeast

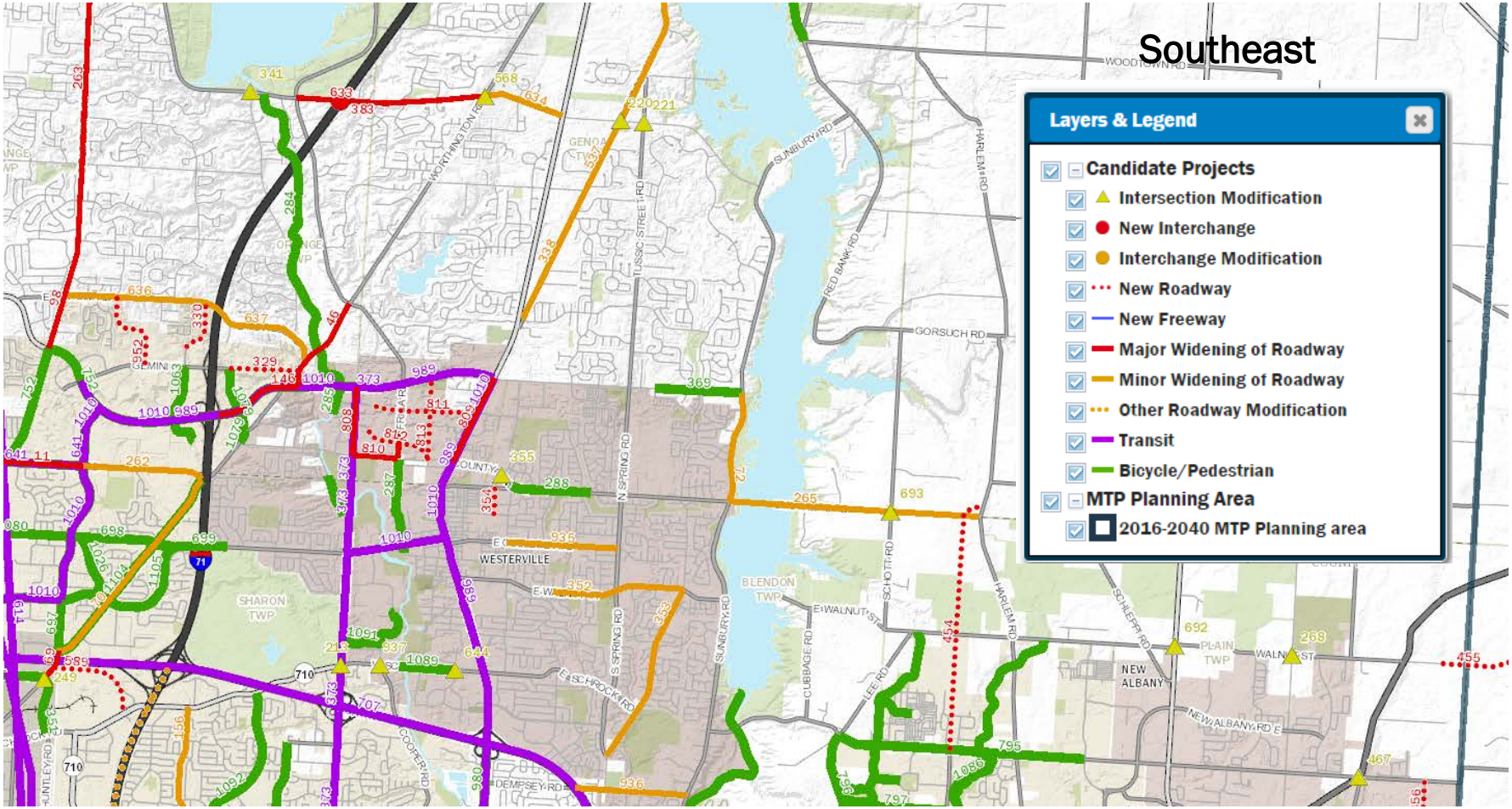
Layers & Legend
Candidate Projects
Intersection Modification
New Interchange
Interchange Modification
New Roadway
New Freeway
Major Widening of Roadway
Minor Widening of Roadway
Other Roadway Modification
Transit
Bicycle/Pedestrian
MTP Planning Area
2016-2040 MTP Planning area
WESTERVILLE
SHARON TWP
BLENDON TWP
NEW ALBANY
PLAIN TWP
GENOA TWP
GEMINI
SUNBURY RD
HARLEM RD
GORSUCH RD
RED BANK RD
TUSSIC STREET RD
N SPRING RD
S SPRING RD
SCHOTT RD
SCHLEPPI RD
CLUBBAGE RD
LEE RD
NEW ALBANY RD E
E WALNUT ST
E SCHROCK RD
DEMPSEY RD
COOPER RD
LUNTLEY RD
NORTHINGTON RD
WOODTOWN RD
71
710

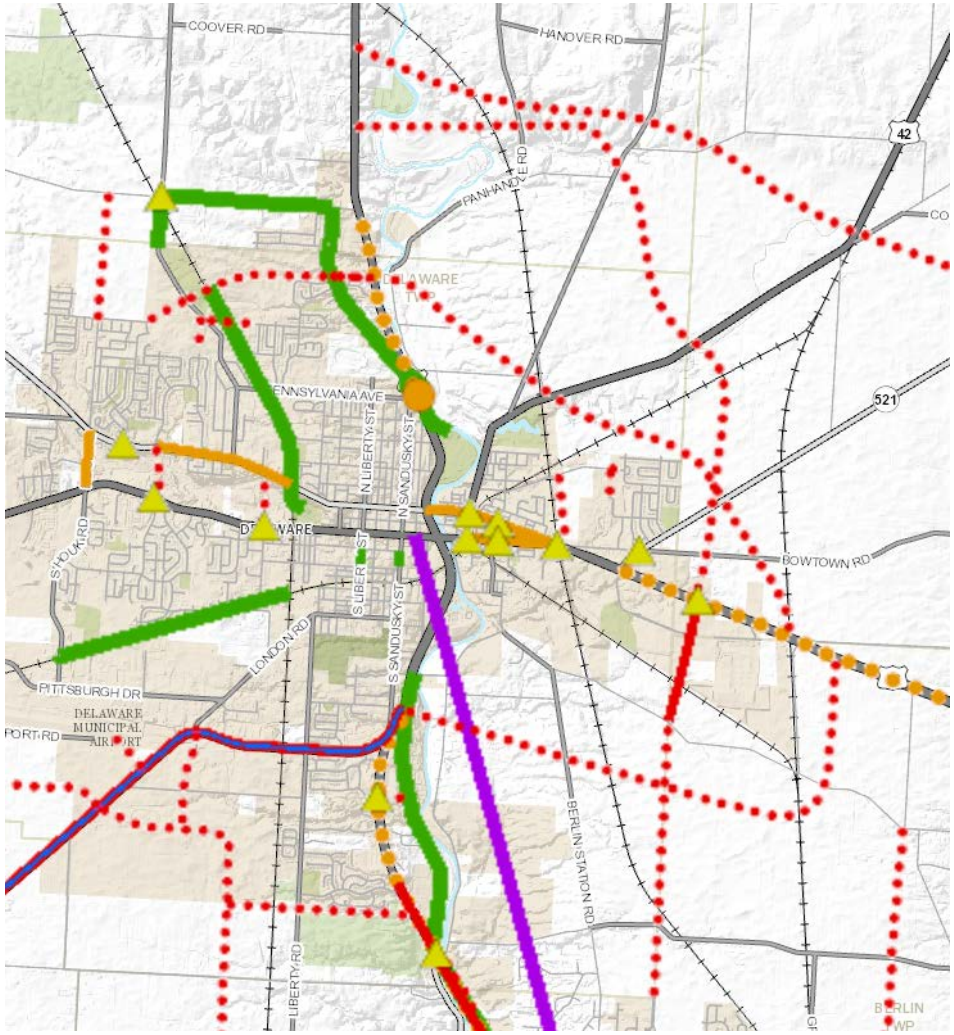

Central County

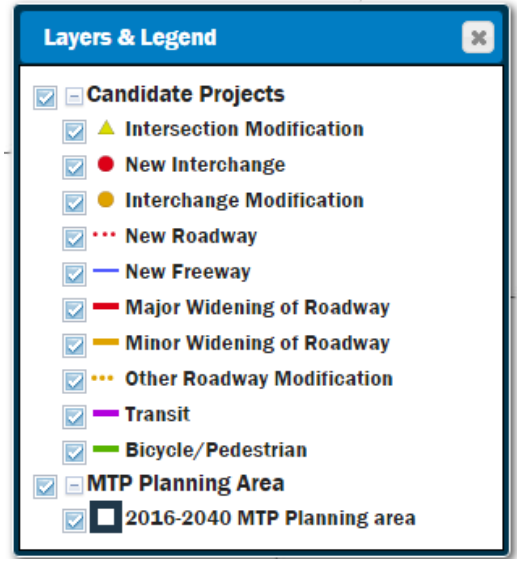

NEXT STEPS

- Open house – March 15, 2016 at

  MORPC
  111 Liberty St.
  Columbus, OH 43212

- Plan adoption May 2016

WHAT ARE WE ASKING OF YOU?

- Review and comment
  - MTP draft strategies and projects
  - Active Transportation Plan content and tools
  - Comment period ends January 31, 2016
- Contact:
  - mtp@morpc.org
  - Bernice Cage for hard copies (614-233-4157)
- Information:
  - Morpc.org/mtp
  - Morpc.org/atp



Contact

Email: **mtp@morpc.org**
Web: **morpc.org/MTP2040**

MARIA SCHAPER
mschaper@morpc.org
614.233.4153

AMELIA COSTANZO
acostanzo@morpc.org
614.233.4161

Web: **morpc.org/ATP**