2016-2040 Columbus Area Metropolitan Transportation Plan

morpc

PRESENTATION TO NORTHWEST CIVIC ASSOCIATION

WHO IS MORPC?

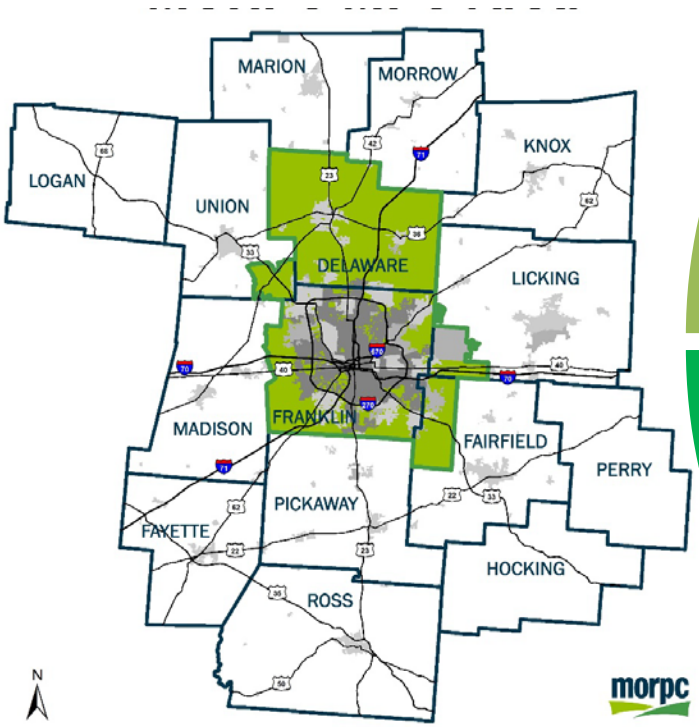

Policy

- State
- Federal
- Local
- Advocacy

Planning

- Land Use
- Economic Development
- Environment

Regional Data & Mapping

Energy

- Sustainability
- Air Quality
- Home Weatherization

Transportation

- Multi-modal Options
- Forecasting
- Project Capitalization

WHAT ARE WE ASKING OF YOU?

- Review and comment
  - MTP draft strategies and projects
  - Active Transportation Plan content and tools
  - Comment period ends February 15, 2016
- Contact:
  - mtp@morpc.org
  - Bernice Cage for hard copies or translated materials (614-233-4157)
- Information:
  - Morpc.org/mtp
  - Morpc.org/atp

WHAT IS THE 2016-2040 METROPOLITAN TRANSPORTATION PLAN?

- Plan that sets the regional transportation priorities
- Long-range (20+ years), fiscally constrained, prioritizes strategies and projects, examines impacts to air quality
- Formal document submitted to ODOT and Federal Highway on a 4-year cycle

MORPC MPO Area

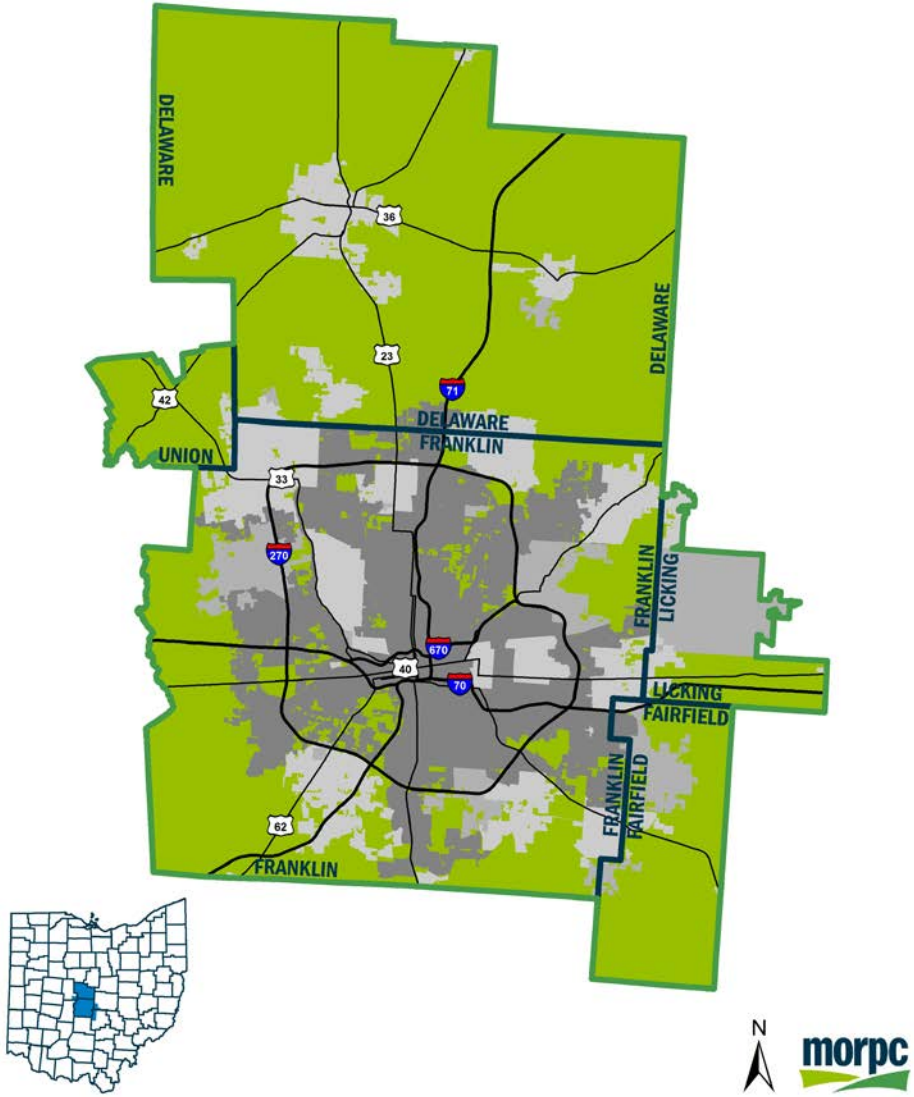

The 2016 Metropolitan Transportation Plan only includes communities within the official MPO boundary.

WHY IS IT IMPORTANT?

- 2016 – 2040 Growth

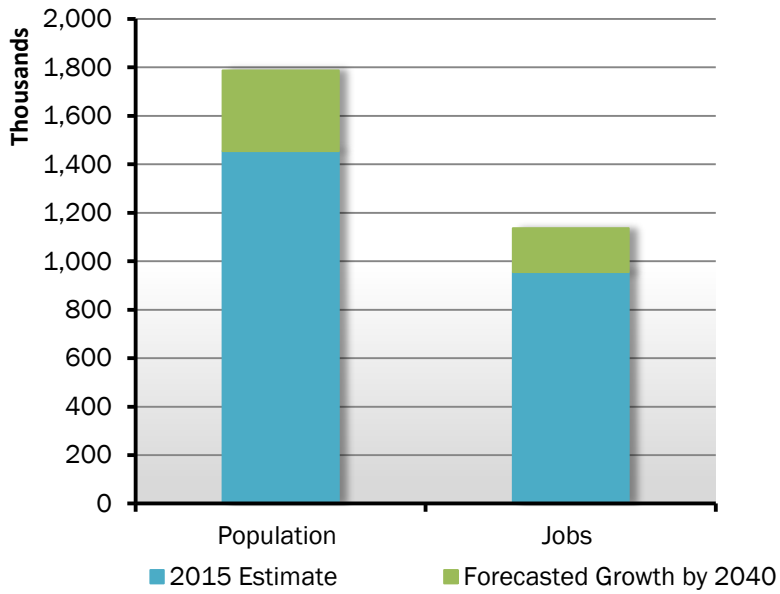

- Existing transportation network:
  - o Over 36,590 miles of highways
  - o 9,700 vehicle miles traveled per capita
  - o Over 1 million service hrs of transit
  - o 580 miles of bikeways

- *Transportation projects must be in MTP to be eligible for Federal funding*

PLAN DEVELOPMENT TIMELINE

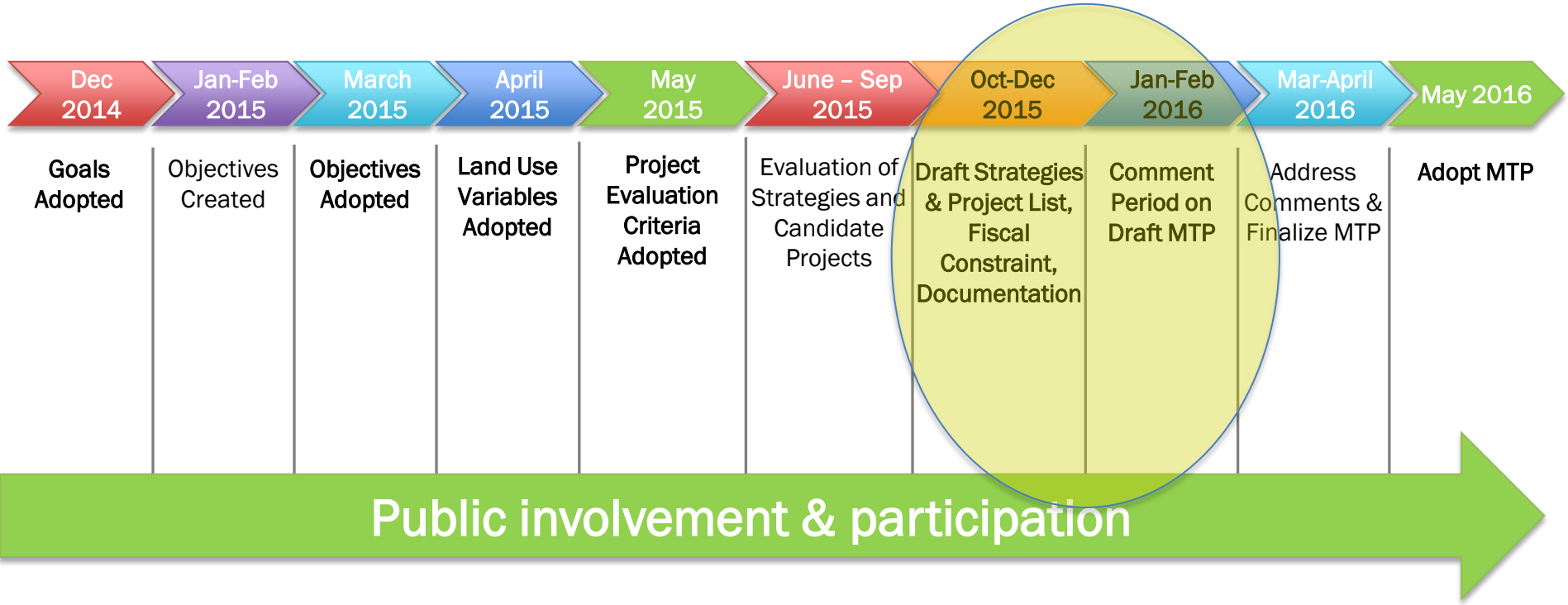

ADOPTED GOALS OF THE MTP

Through transportation:

Reduce per capita **energy consumption** and promote **alternative fuel** resources to increase affordability and resilience of regional energy supplies

Protect **natural resources** and mitigate infrastructure vulnerabilities to maintain a healthy ecosystem and community

Position Central Ohio to attract and retain **economic opportunity** to prosper as a region and compete globally

Create **sustainable neighborhoods** to improve residents' quality of life

Increase **regional collaboration** and employ innovative transportation solutions to maximize the **return on public expenditures**

Use public investments to benefit the **health, safety, and welfare** of people

ACTIVE TRANSPORTATION PLAN

- Goal: People can safely and easily walk, bike, and use transit.
- Focuses on 12 corridors
- Collaborative and cross-jurisdictional
- Tools:
  - Story Map
  - Cost Estimator



ACTIVE TRANSPORTATION PLAN

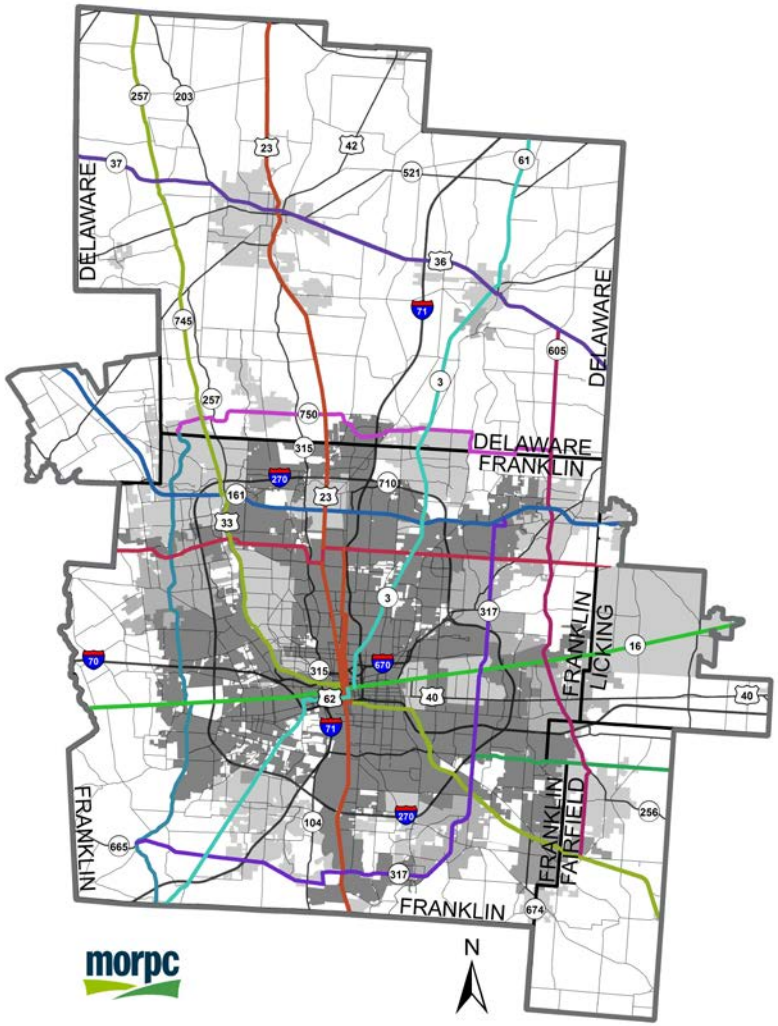

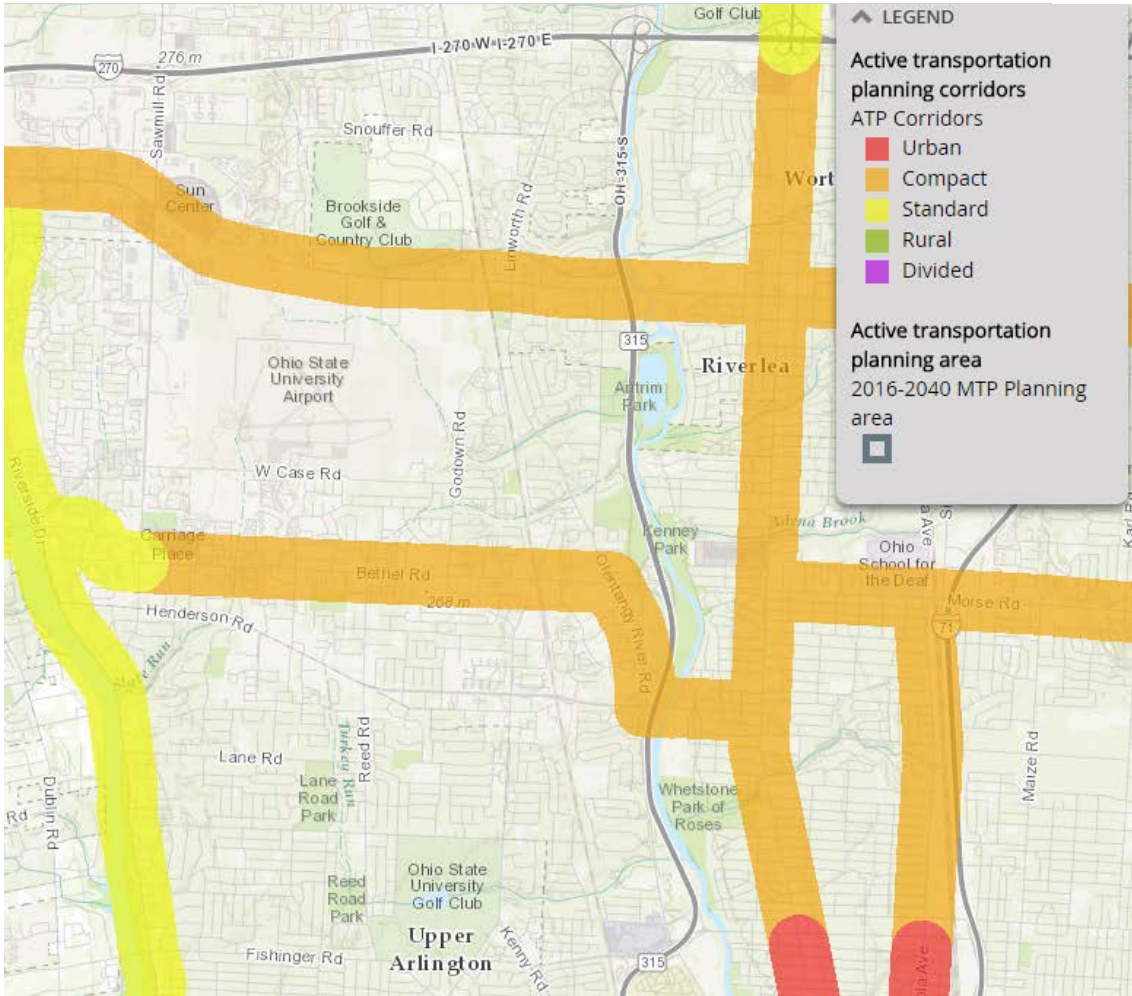

COORDINATION

- Your plans and documents along with

- COTA

NEXTGEN
IT'S YOUR MOVE

- City of Columbus

CONNECT COLUMBUS
BUILDING COLUMBUS' TRANSPORTATION FUTURE

CANDIDATE & DRAFT PROJECTS

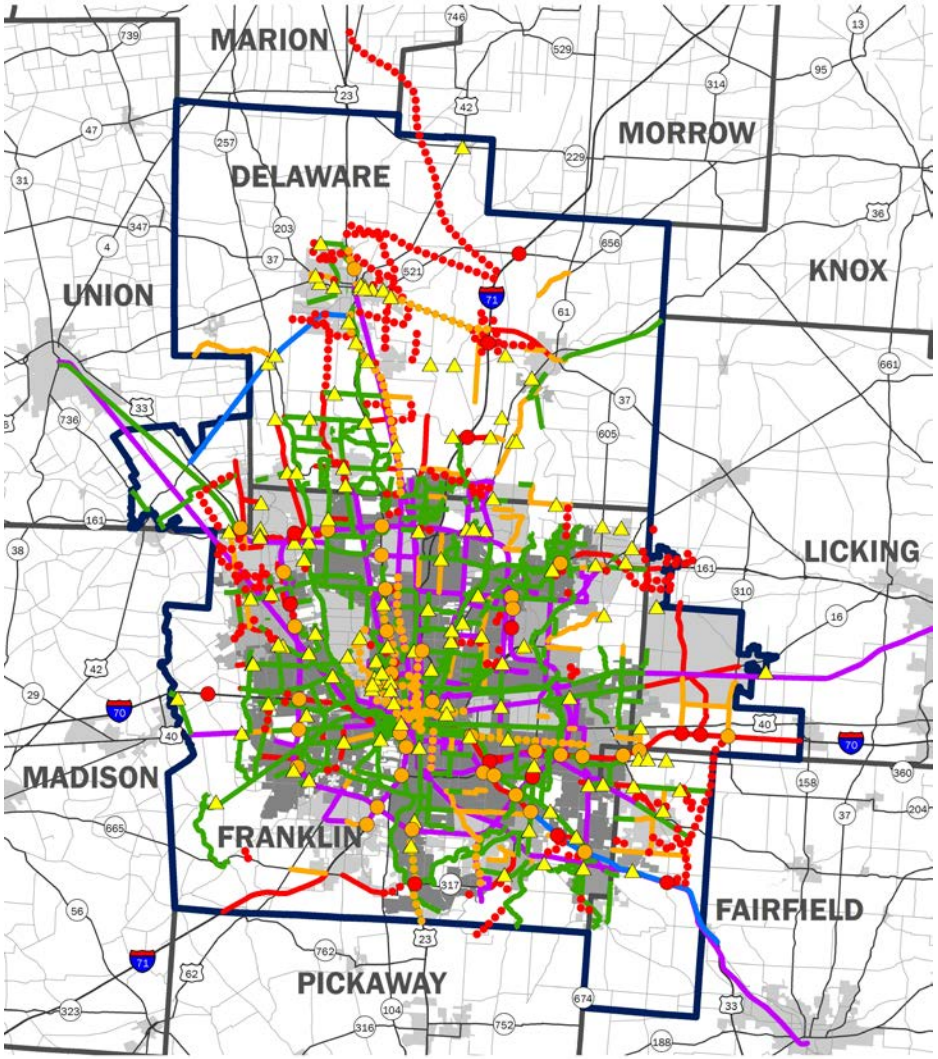

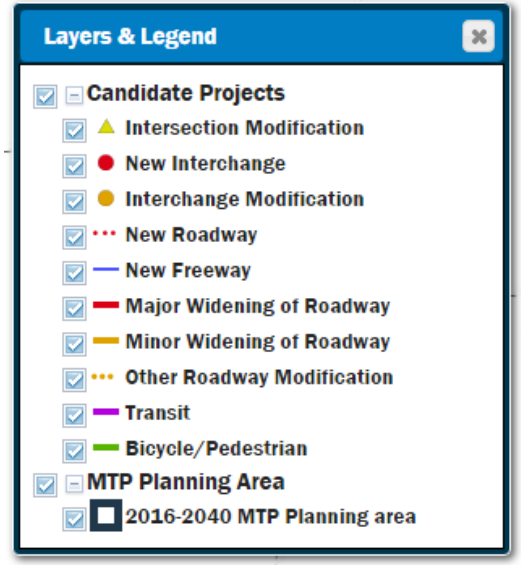

DRAFT ROADWAY PROJECTS

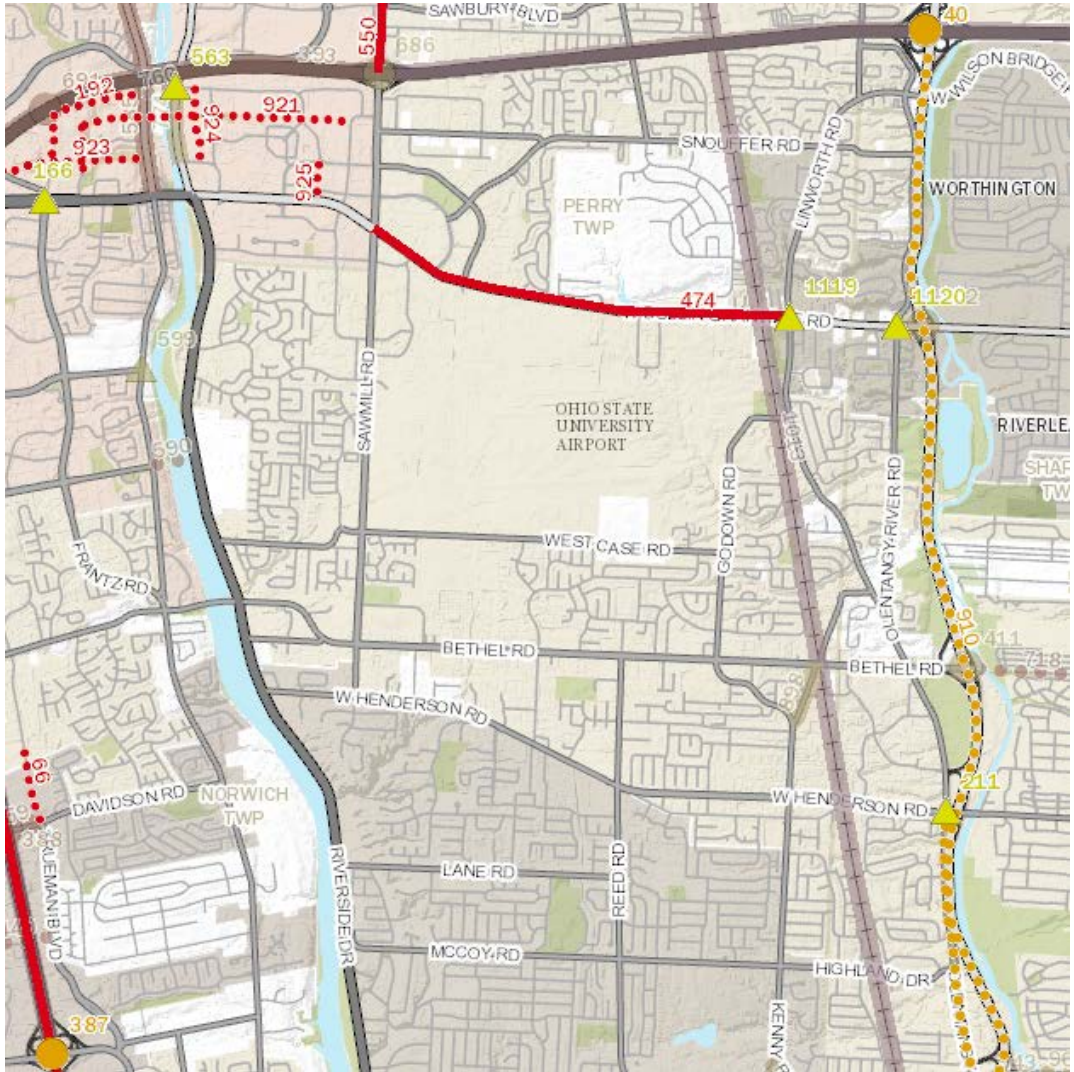

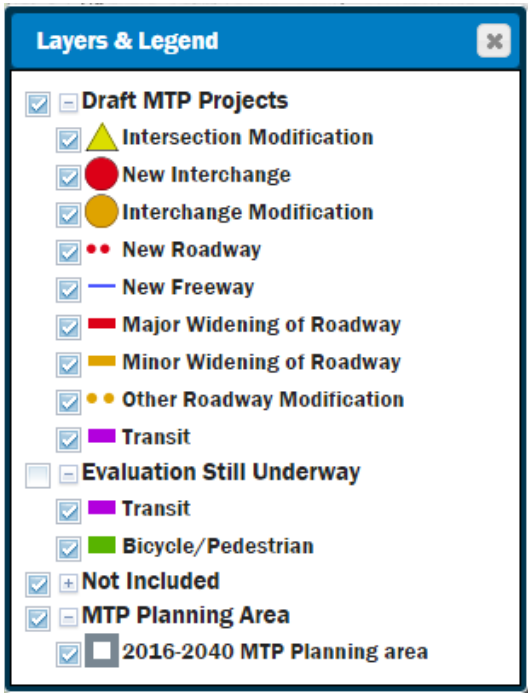

CANDIDATE BIKE/PEDESTRIAN, TRANSIT PROJECTS

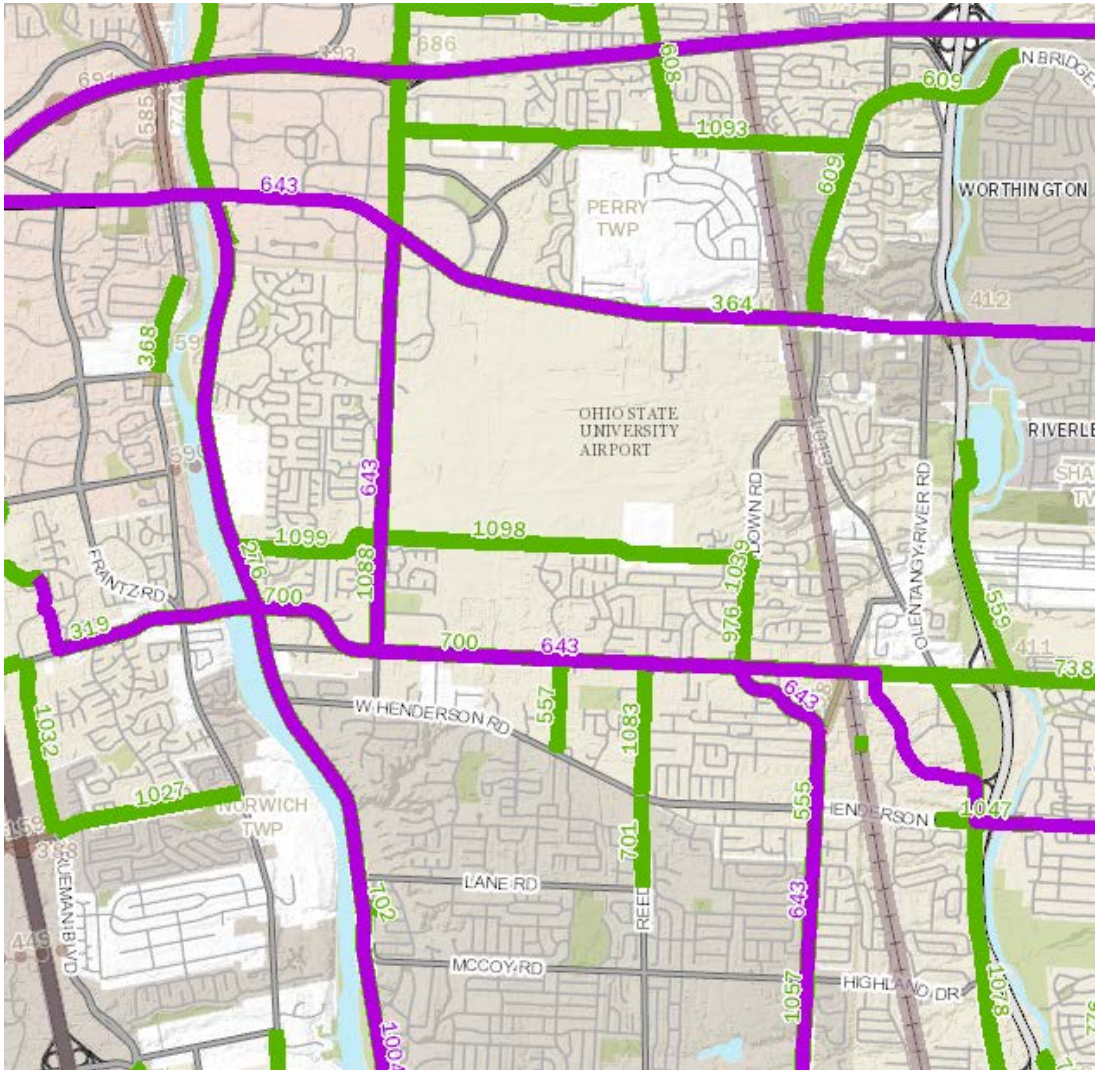

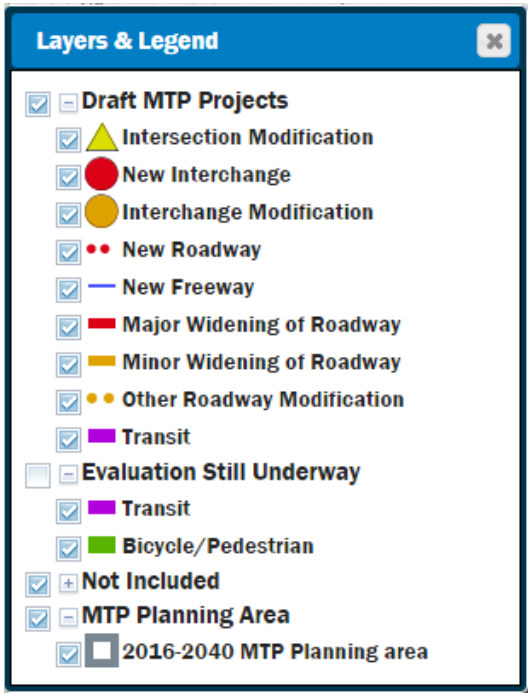

NEXT STEPS

- Draft list of included stand-alone bike/pedestrian, transit projects
- Open house – March 15, 2016 at

  MORPC
  111 Liberty St.
  Columbus, OH 43212

- Plan adoption May 2016

WHAT ARE WE ASKING OF YOU?

- Review and comment
  - MTP draft strategies and projects
  - Active Transportation Plan content and tools
  - Comment period ends February 15, 2016
- Contact:
  - mtp@morpc.org
  - Bernice Cage for hard copies (614-233-4157)
- Information:
  - Morpc.org/mtp
  - Morpc.org/atp



Contact

Email: **mtp@morpc.org**
Web: **morpc.org/MTP2040**

MARIA SCHAPER
mschaper@morpc.org
614.233.4153

AMELIA COSTANZO
acostanzo@morpc.org
614.233.4161

Web: **morpc.org/ATP**