2016-2040 Columbus Area Metropolitan Transportation Plan

morpc

# PRESENTATION TO SOUTHSIDE AREA COMMISSION

# WHO IS MORPC?

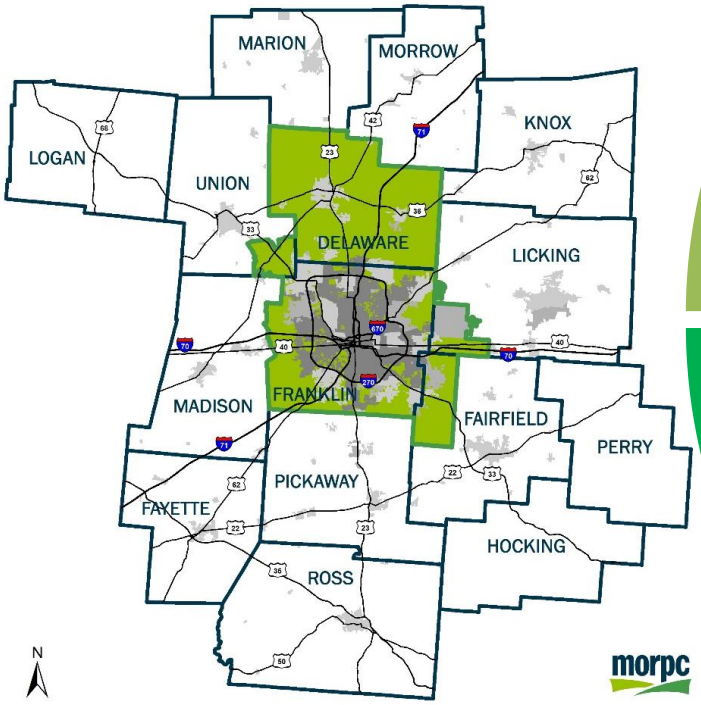


## Policy

- State
- Federal
- Local
- Advocacy

## Planning

- Land Use
- Economic Development
- Environment

## Regional Data & Mapping

## Energy

- Sustainability
- Air Quality
- Home Weatherization

## Transportation

- Multi-modal Options
- Forecasting
- Project Capitalization

# WHAT ARE WE ASKING OF YOU?

- Review and comment
  - MTP draft strategies and projects
  - Active Transportation Plan content and tools
- Contact:
  - mtp@morpc.org
  - Bernice Cage for hard copies or translated materials (614-233-4157)
- Information:
  - Morpc.org/mtp
  - Morpc.org/atp

# WHAT IS THE 2016-2040 METROPOLITAN TRANSPORTATION PLAN?

- Plan that sets the regional transportation priorities
- Long-range (20+ years), fiscally constrained, prioritizes strategies and projects, examines impacts to air quality
- Formal document submitted to ODOT and Federal Highway on a 4-year cycle

# MORPC MPO Area

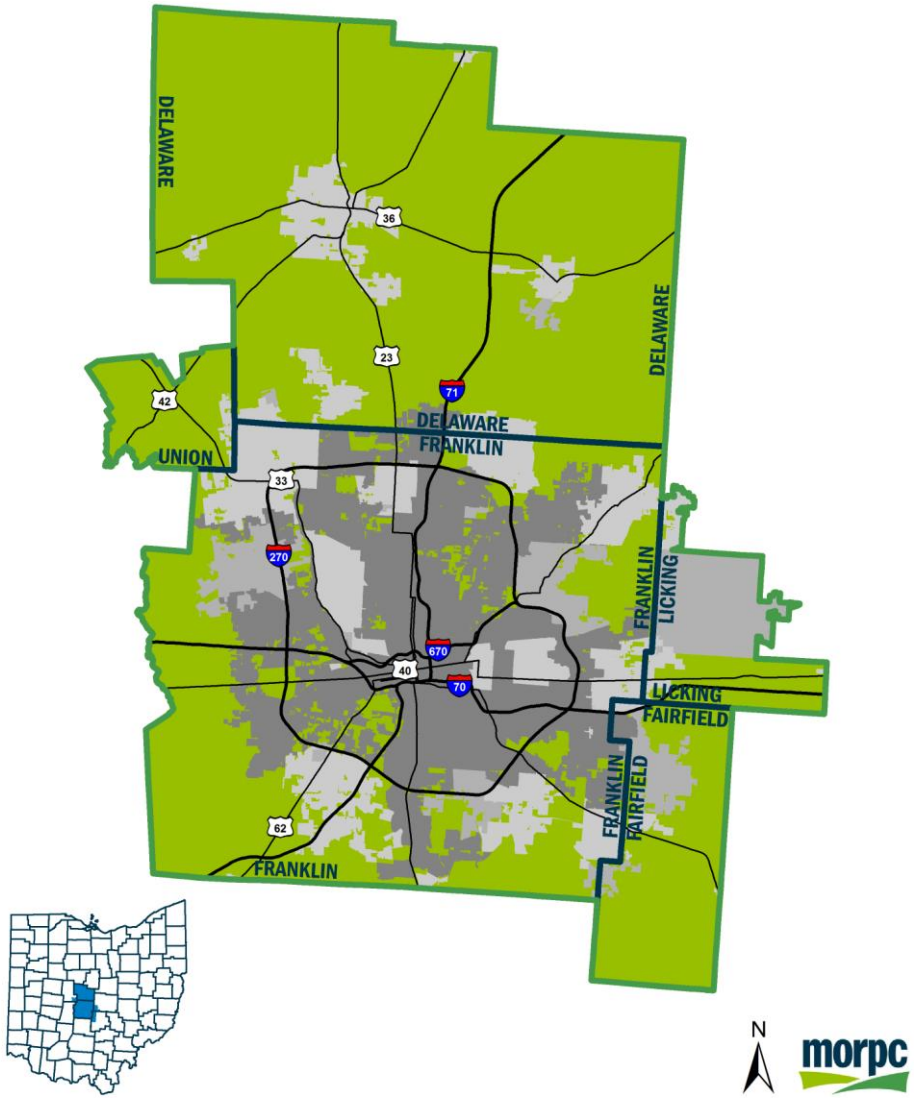


The 2016 Metropolitan Transportation Plan only includes communities within the official MPO boundary.

# WHY IS IT IMPORTANT?

- 2016 – 2040 Growth

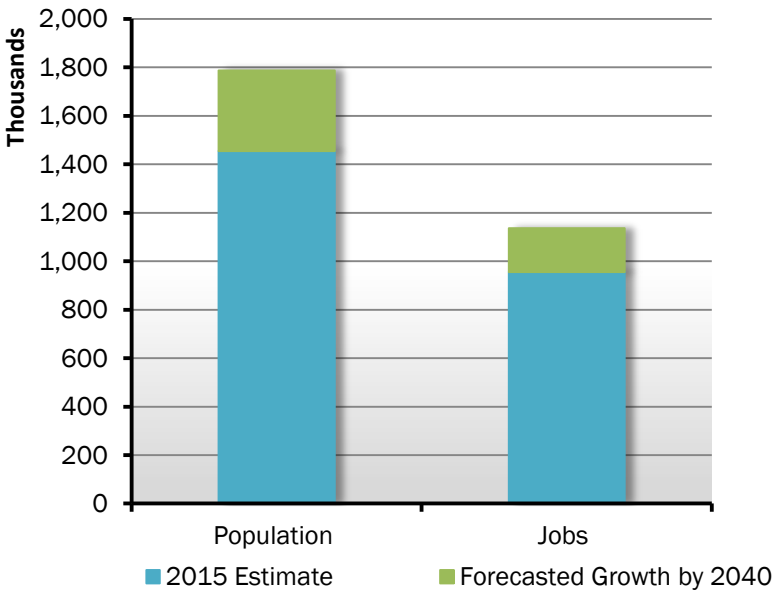


- Existing transportation network:
  - Over 2,000 miles of highways
  - 9,700 vehicle miles traveled per capita
  - Over 1 million service hrs of transit
  - 580 miles of bikeways

- *Transportation projects must be in MTP to be eligible for Federal funding*

# PLAN DEVELOPMENT TIMELINE

| Dec 2014 | Jan-Feb 2015 | March 2015 | April 2015 | May 2015 | June – Aug 2015 | Sep-Dec 2015 | Jan-Feb 2016 | Mar 2016 | April 2016 | May 2016 |
|---|---|---|---|---|---|---|---|---|---|---|
| Goals Adopted | Objectives Created & Public Comment | Objectives Adopted | Land Use Variables Adopted | Project Evaluation Criteria Adopted | Candidate Projects Identification | Evaluation of Strategies and Candidate Projects | **Draft Strategies & Project List comment period** | Comment Period on Draft MTP | Address Comments & Finalize MTP | Adopt MTP |

Public involvement & participation

# ADOPTED GOALS OF THE MTP

Through transportation:

Reduce per capita **energy consumption** and promote **alternative fuel** resources to increase affordability and resilience of regional energy supplies

Protect **natural resources** and mitigate infrastructure vulnerabilities to maintain a healthy ecosystem and community

Position Central Ohio to attract and retain **economic opportunity** to prosper as a region and compete globally

Create **sustainable neighborhoods** to improve residents' quality of life

Increase **regional collaboration** and employ innovative transportation solutions to maximize the **return on public expenditures**

Use public investments to benefit the **health, safety, and welfare** of people

# COORDINATION

- Your plans and documents along with

- COTA

NEXTGEN
IT'S YOUR MOVE

- City of Columbus

CONNECT COLUMBUS
BUILDING COLUMBUS' TRANSPORTATION FUTURE

# ACTIVE TRANSPORTATION PLAN

- Goal: People can safely and easily walk, bike, and use transit.
- Focuses on 12 corridors
- Collaborative and cross-jurisdictional
- Tools:
  - Story Map - morpc.org/atp
  - Cost Estimator

# ACTIVE TRANSPORTATION PLAN

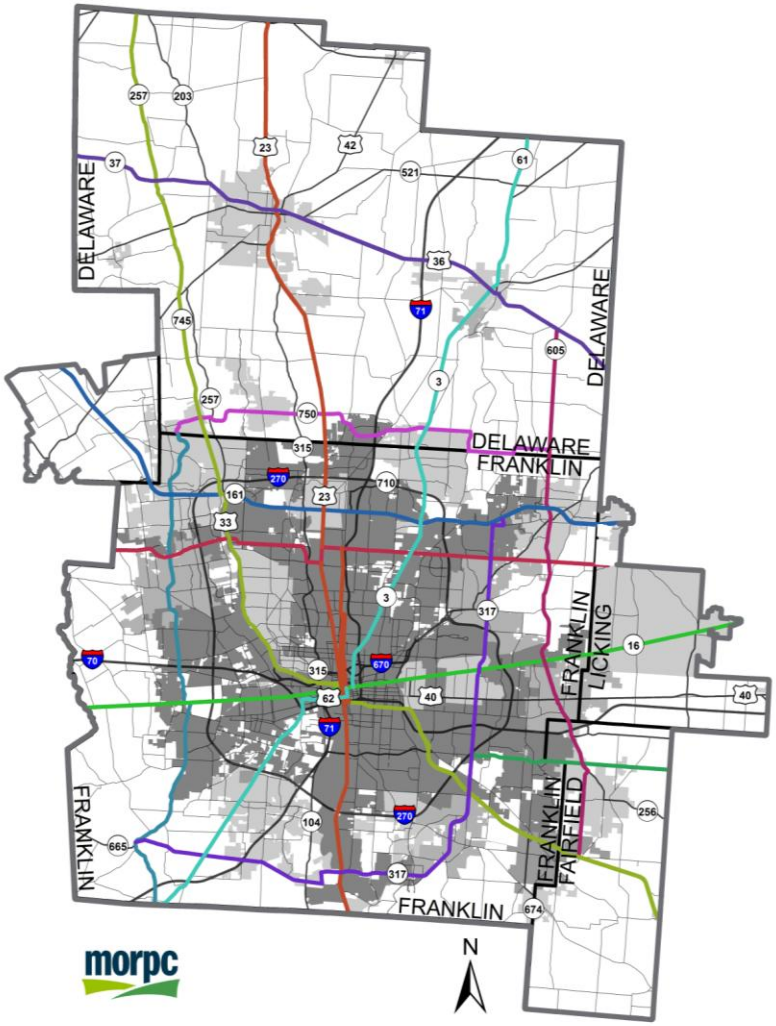


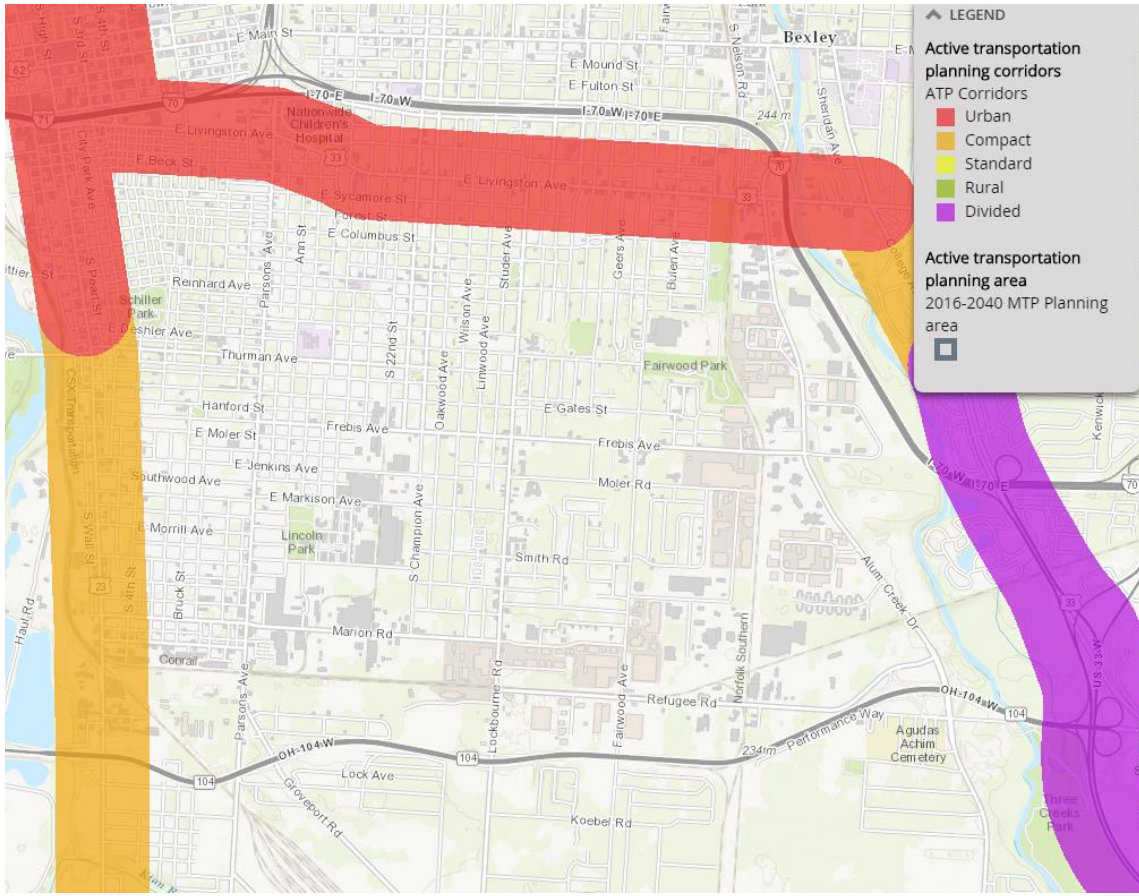

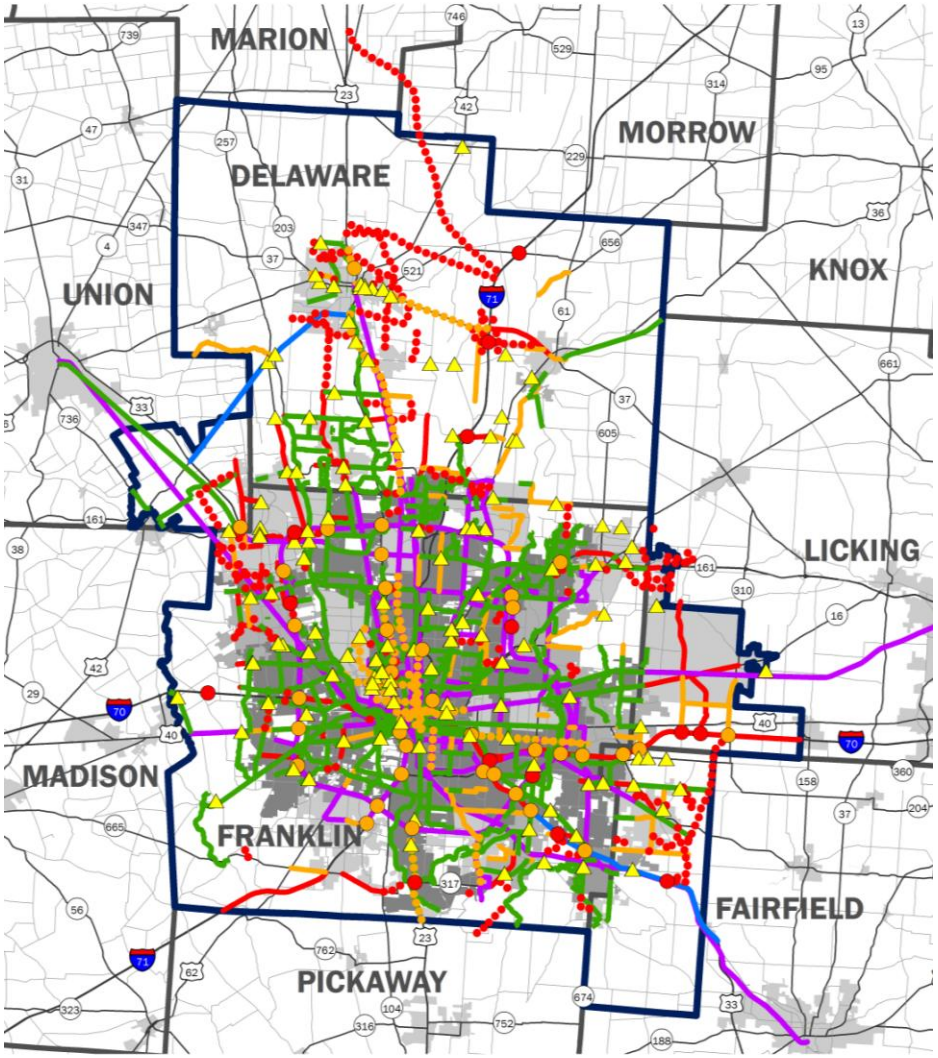


# CANDIDATE & DRAFT PROJECTS

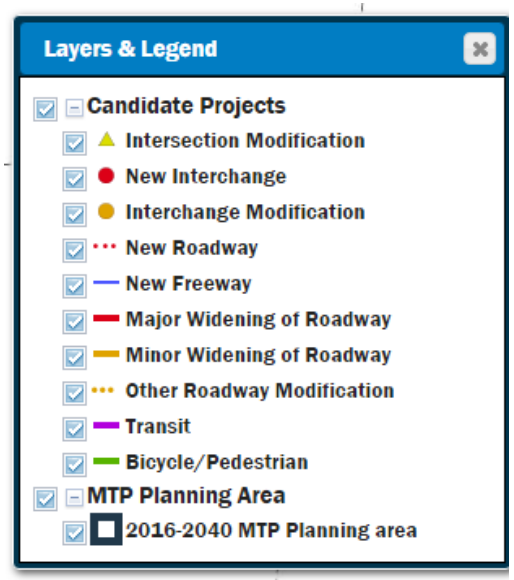


**Visit the interactive webmap to provide comments on draft projects!**

**morpc.org/mtp2040**

# DRAFT ROADWAY, BIKE & PEDESTRIAN PROJECTS

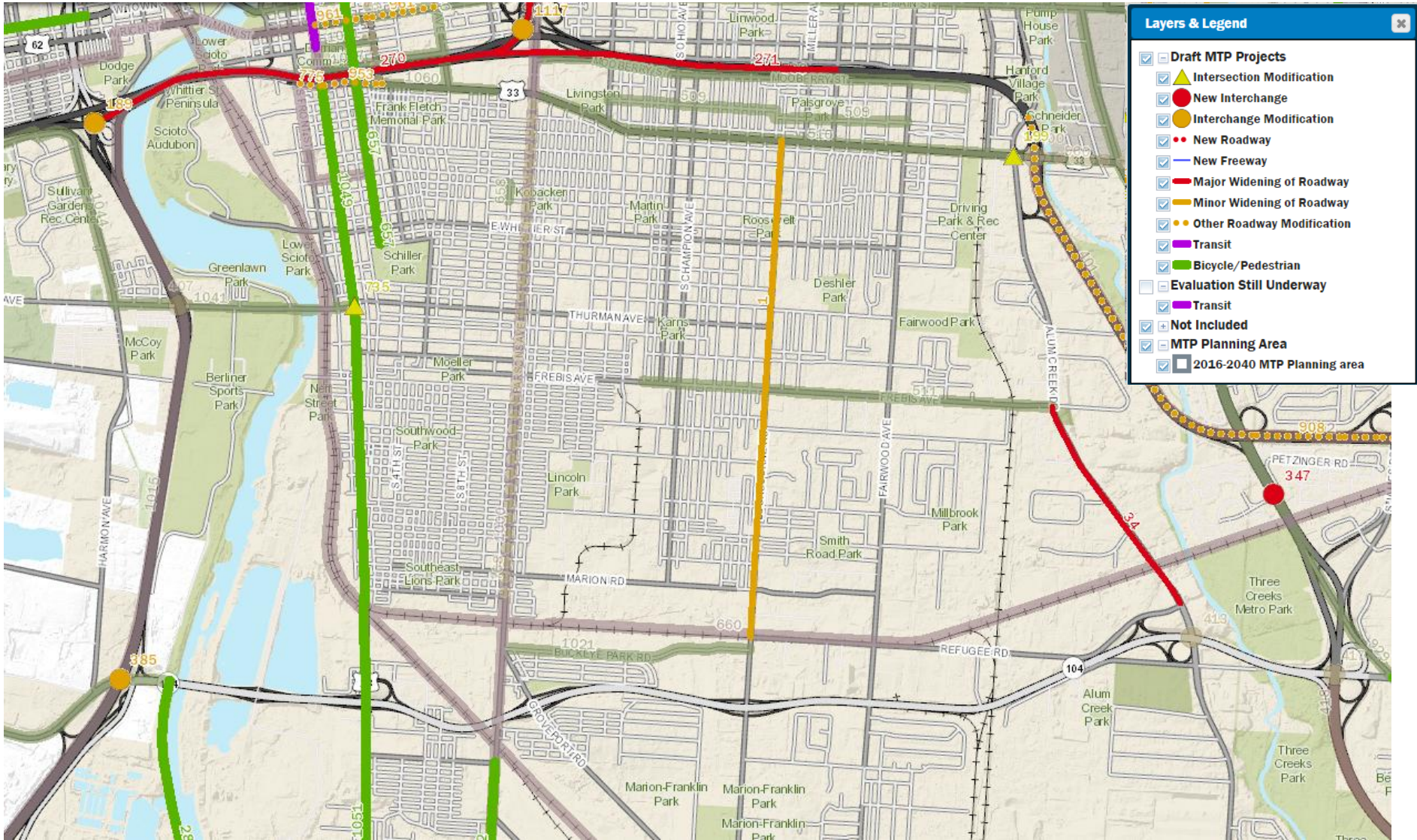

# TRANSIT PROJECTS STILL BEING EVALUATED

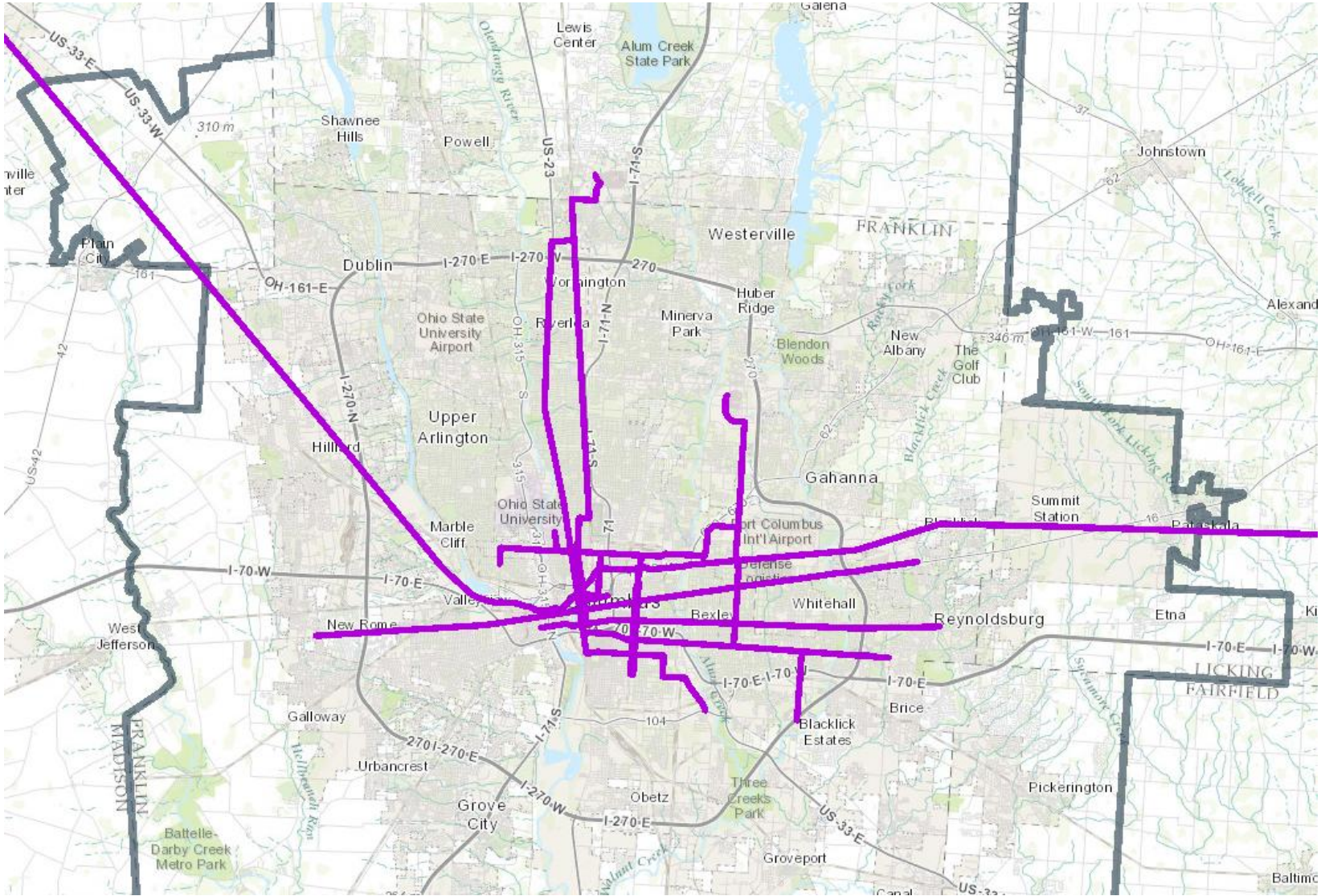

# NEXT STEPS

- Open house – March 15, 2016 from 4 – 7 p.m. at

  MORPC
  111 Liberty St.
  Columbus, OH 43212

- Plan adoption May 2016

# WHAT ARE WE ASKING OF YOU?

- Review and comment
  - MTP draft strategies and projects
  - Active Transportation Plan content and tools
- Contact:
  - mtp@morpc.org
  - Bernice Cage for hard copies (614-233-4157)
- Information:
  - Morpc.org/mtp
  - Morpc.org/atp

# Contact

Email: **mtp@morpc.org**
Web: **morpc.org/MTP2040**

**MARIA SCHAPER**
**mschaper@morpc.org**
614.233.4153

**AMELIA COSTANZO**
**acostanzo@morpc.org**
614.233.4161

Web: **morpc.org/ATP**