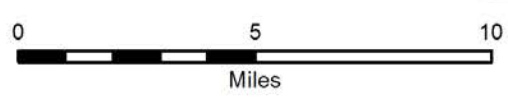
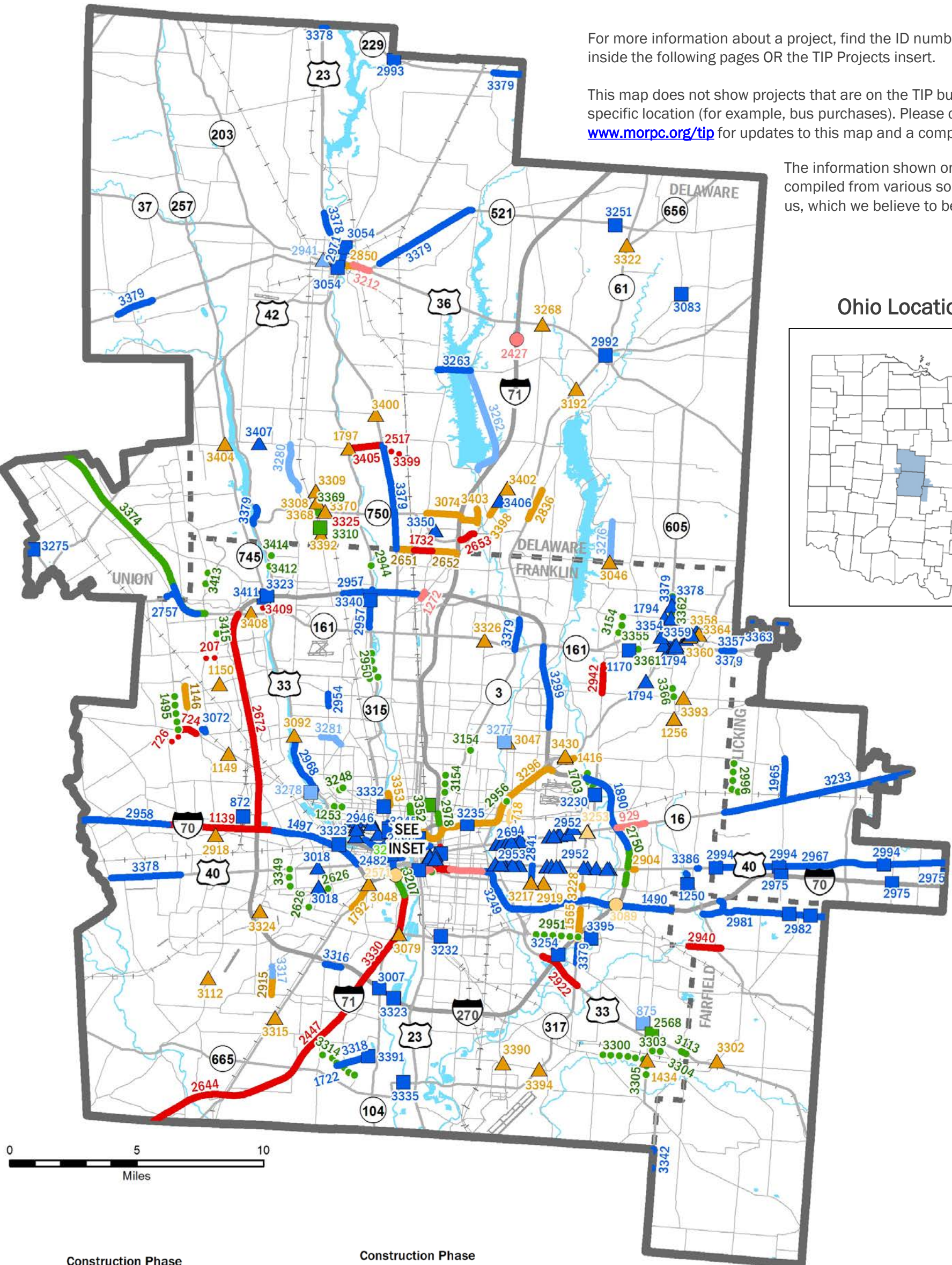


For more information about a project, find the ID number on the table inside the following pages OR the TIP Projects insert.

This map does not show projects that are on the TIP but do not have a specific location (for example, bus purchases). Please check www.morpc.org/tip for updates to this map and a complete project listing.

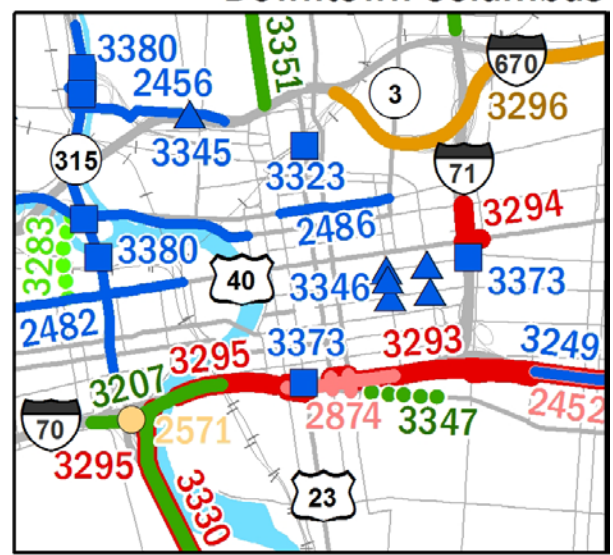
The information shown on this map is compiled from various sources available to us, which we believe to be reliable.

Ohio Location Map



Construction Phase FY 2018 - 2021	Construction Phase after FY 2021 (Construction not part of TIP)
100 100 100 100	100 100 100 100
Planning Area	

Downtown Columbus



This map was prepared in cooperation with the U.S. Department of Transportation's Federal Highway Administration and Federal Transit Administration, the Ohio Department of Transportation, and local communities.

This report was prepared by the Mid-Ohio Regional Planning Commission (MORPC), 111 Liberty St., Columbus, OH 43215, 614-228-2663, with funding from the Federal Highway Administration, Federal Transit Administration, Ohio Department of Transportation, and Delaware, Fairfield, Franklin, Licking and Union counties. The contents of this report reflect the views of MORPC, which is solely responsible for the information presented herein.

In accordance with requirements of the U.S. Department of Transportation, MORPC does not discriminate on the basis of age, race, color, national origin, gender, sexual orientation, familial status, ancestry, military status, religion or disability in programs, services or in employment. Information on non-discrimination and related MORPC policies and procedures is available at www.morpc.org under About MORPC/Policies.