VISIT MORPC's website at morpc.org/tip to learn more about the Transportation Improvement Program.

CONNECT WITH US:

facebook.com/morpc twitter.com/morpc

Mid-Ohio Regional Planning Commission

111 Liberty Street, Suite 100
Columbus, Ohio 43215

T 614.228.2663

www.morpc.org

Transportation Improvement Program

State Fiscal Years 2016 to 2019

Mid-Ohio Regional Planning Commission

July 1, 2015

What is the TIP?

Look no further than MORPC's Transportation Improvement Program (TIP) to discover the transportation projects scheduled for construction in Central Ohio communities.

The TIP collects all significant transportation projects scheduled for the MORPC transportation planning area during the next four years. This area includes Franklin and Delaware counties, Violet and Bloom townships in Fairfield County, and Etna Township and Pataskala in Licking County.

The TIP Planning Area

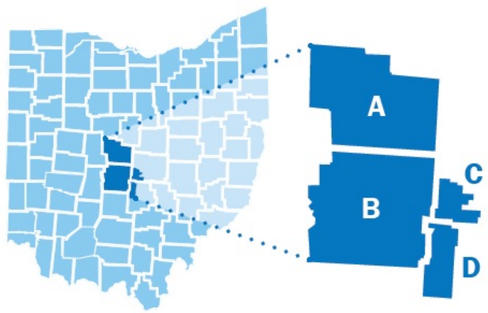

A Delaware
B Franklin
C Licking
D Fairfield

Projects are modifications or maintenance of highways, public transit, bikeways, sidewalks, bridges, traffic signals and other aspects of our transportation system.

The TIP advances the region's priorities by keeping the transportation system responsive to shifting social, economic, environmental, and demographic makeup of our region.

Everyone who lives, works, or attends school here – or who simply travels to and from our region – is affected by these projects.

Mid-Ohio Regional Planning Commission

Development of the TIP

Although the TIP covers a four-year period, it is updated every two years. This schedule ensures that requirements are continually met and that there is an efficient transition between TIPs.

MORPC coordinates with transportation agencies and providers, including the Ohio Department of Transportation (ODOT), local governments, and public transit agencies and with area residents to identify funding priorities cooperatively. To be included in the TIP, projects or activities must have committed funding and dependable schedule information from their local sponsoring agency.

The TIP for State Fiscal Years (SFY) 2016-2019 became effective July 1, 2015, after approval from MORPC, the governor and the U.S. Department of Transportation (U.S. DOT).

The TIP Process

Metropolitan Transportation Plan

MORPC is continually looking at the future transportation needs of the region. The TIP identifies the near-term projects being implemented. MORPC also develops the region's long-term Metropolitan Transportation Plan (MTP). The MTP covers more than 20 years and is developed every four years. The projects on the TIP, as part of the implementation phase of the MTP, must be consistent with the MTP.

Modifying the TIP

MORPC regularly amends the TIP to reflect new and changing opportunities. The transportation director may approve minor changes, but certain modifications are more significant and require MORPC to approve a formal amendment to the TIP:

- Cost changes that exceed percentage thresholds
- Major changes in project scopes
- Adding new projects to the TIP
- Schedule changes that move phases into the TIP's time period

If an amendment is necessary, it must be approved before federal funds can be authorized for the project. MORPC considers amendments quarterly and at other times under special circumstances. It normally takes two to three months to process amendments through MORPC, ODOT and U.S. DOT, so early coordination is essential to maintain project schedules.

Environmental Justice

The TIP analyzes how new projects affect the following groups who are transportation-disadvantaged:

- Residents who are disabled
- Elderly residents
- Zero car households
- Minority residents
- Hispanic residents
- Residents living in poverty

This environmental justice analysis ensures that these groups are involved in decision making and that they receive a proportionate share of the benefits – and that they do not bear a disproportionate share of any adverse impacts.

Air Quality

Since Central Ohio has fallen short of ozone and fine particle ($PM_{2.5}$) standards in the recent past, the Ohio Environmental Protection Agency works with MORPC and other agencies to develop a State Implementation Plan (SIP) to meet air quality standards. Because the TIP records upcoming transportation projects with potential emissions, it must be consistent with emissions levels established in the SIP.

Funding

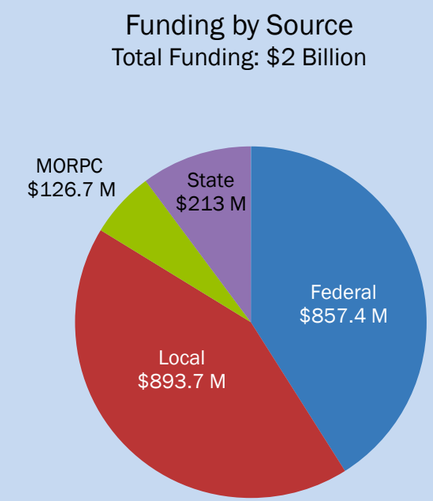

To maintain the region's eligibility for federal funds, the TIP must fulfill requirements for the following issues:

- Public involvement
- Air quality
- Environmental justice
- Fiscal constraint, or a balanced budget

Project Location Map

Transportation Improvement Program
SFY 2016 – 2019

July 1, 2015

For more information about a project, find the ID number on the table inside the following pages OR the TIP Projects insert.

This map does not show all TIP projects. Please check **www.morpc.org** for updates to this map and a complete project listing.

The information shown on this map is compiled from various sources available to us, which we believe to be reliable.

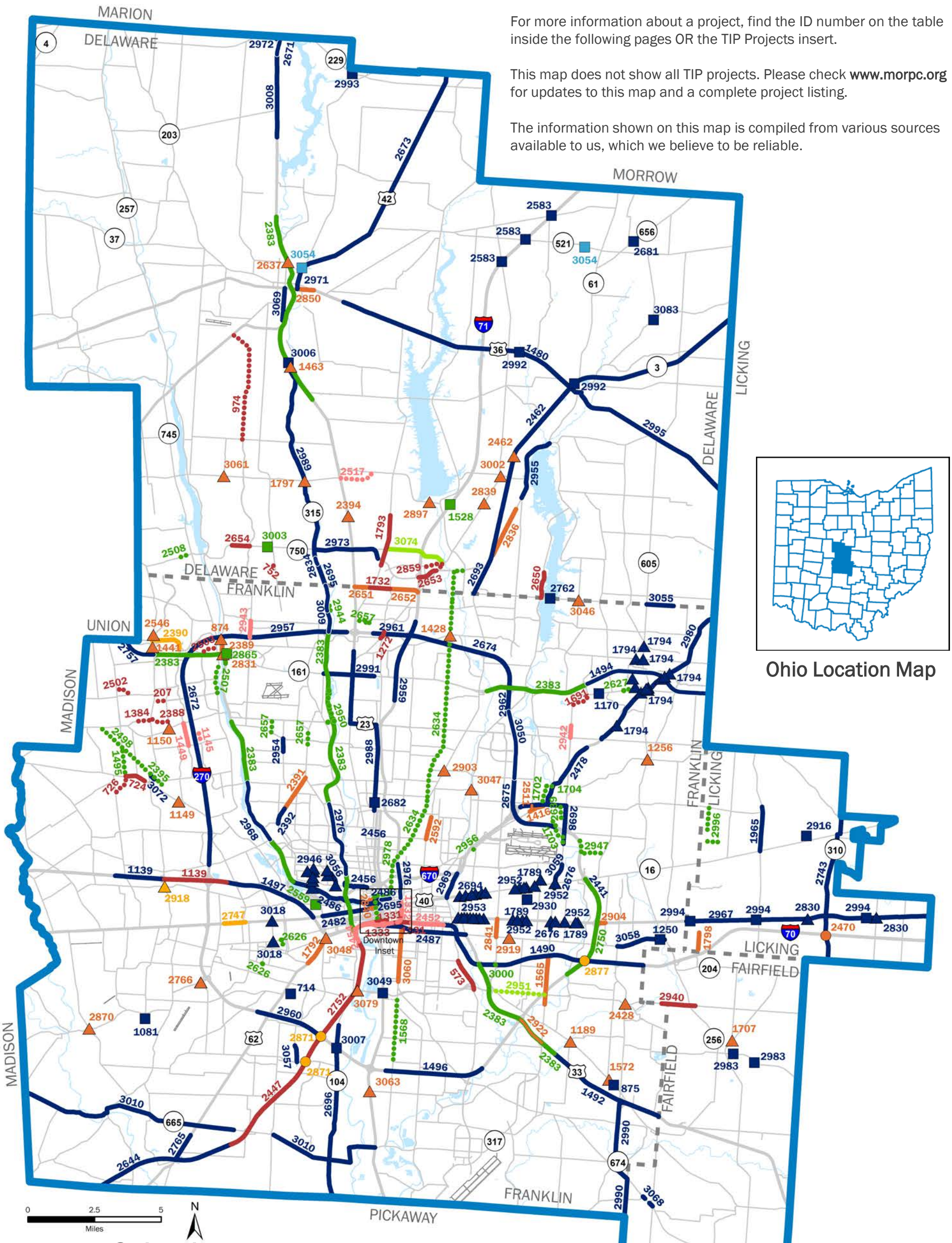

Ohio Location Map

Downtown Columbus

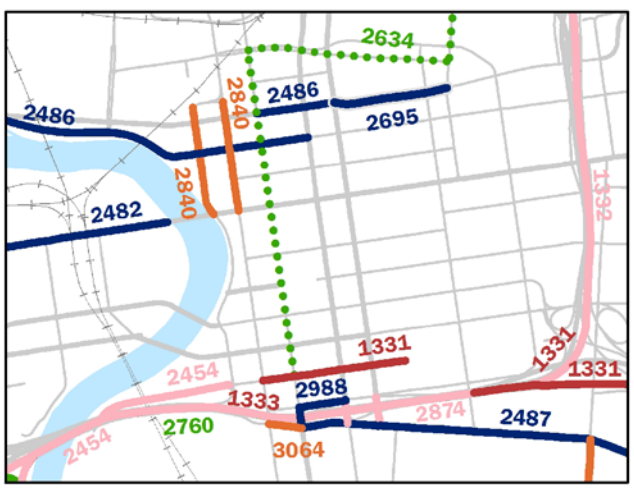

LEGEND

Construction Phase SFY 2016 - 2019		Construction Phase after SFY 2019 (Construction not part of TIP)
	Major Widening	
	New Road	
	New Interchange	
	Minor Widening/Safety Improvement	
	Interchange Modification	
	Intersection Modification	
	Maintenance/Resurfacing	
	Bridge Repair/Replacement	
	Traffic Signal Upgrade	
	Noise Barrier/Study/Other	
	Bikeway/Sidewalk/Transit	
	Transit/Study/Other	
100 100 100 100	MORPC Project Identification	100 100 100 100

Planning Area

This map was prepared in cooperation with the U.S. Department of Transportation's Federal Highway Administration and Federal Transit Administration, the Ohio Department of Transportation, and local communities.

The TIP report was prepared by the Mid-Ohio Regional Planning Commission (MORPC), 111 Liberty St., Columbus, OH 43215, 614-228-2663, with funding from the Federal Highway Administration, Federal Transit Administration, Ohio Department of Transportation, and Delaware, Fairfield, Franklin, and Licking counties. The contents of this report reflect the views of MORPC, which is solely responsible for the information presented therein.

In accordance with requirements of the U.S. Department of Transportation, MORPC does not discriminate on the basis of age, race, color, national origin, gender, sexual orientation, familial status, ancestry, military status, religion or disability in programs, services or in employment. Information on non-discrimination and related MORPC policies and procedures is available at www.morpc.org under About MORPC/Policies.

TIP Projects on Map

TIP ID	Agency	Project Description	Const. SFY	Cost
2989	ODOT 6	SR-315 from Franklin Co line to US 23, Resurfacing	2019	1,570,855
2990	ODOT 6	SR-674 from Pickaway Co line to US 33, Resurfacing	2019	1,226,203
2991	ODOT 6	SR-161 from Olentangy River Rd to just W of CSX RR overpass, Resurfacing	2017	775,499
2992	ODOT 6	US 36 at Little Walnut Cr & Prairie Run, Bridge Maintenance Activities	2019	457,634
2993	ODOT 6	SR-229 at Whetstone Creek, Bridge Maintenance Activities	2019	214,500
2994	ODOT	US 40 at 3 locations, Bridge Replacement	2019	2,020,939
2995	ODOT 6	SR-37 from SR-3 to Licking Co line, Resurfacing	2018	1,282,600
2996	Pataskala	Taylor Rd from Cleveland Rd to Havens Corner, Multi-Use Path	2017	633,560
2997	ODNR	Alum Creek State Park , Resurfacing*	2016	1,650,000
3000	ODOT 6	I-70 at James Rd, Noise Walls	2016	242,000
3002	Delaware Co	Lewis Center Rd at Worthington Rd/Rome Corners Rd, Intersection Modification	2018	2,434,000
3003	ORDC	Olentangy St (SR-750) at CSX RR, RR-Hwy Xing Safety Improvement	2016	107,000
3004	ODOT 6	District 6 School Flasher Replacement, Traffic Control*	2016	591,000
3005	ODOT 6	Franklin Co "Prepare to Stop When Flashing" Sign Removal, Traffic Control*	2016	298,000
3006	ODOT 6	US 23 at 0.2 mi N of SR-315 (Oberlander Run), Culvert Maintenance	2019	550,000
3007	ODOT 6	SR-104 at I-270, Bridge Deck Replace	2019	1,735,800
3008	ODOT 6	US 23 from just N of Troutman Rd to Weiser Rd (TR-226A), Resurfacing	2019	1,973,369
3009	ODOT 6	SR-315 from I-270 to corp limit at Mt. Air, Resurfacing	2019	329,850
3010	ODOT 6	SR-665 at two segments, Resurfacing	2019	2,228,209
3018	Columbus	W Broad St (US 40) & Sullivant Ave at Hague Ave, Signals	2017	356,400
3033	COTA	COTA Fields Avenue Assessment, Transit Activity	NA	150,000
3034	COTA	COTA Next Generation Plan, Transit Activity*	NA	375,000
3035	COTA	COTA 2016 Enhancements, Transit Activity*	NA	190,000
3046	Franklin Co	Smothers Rd at Schott Rd/Red Bank Rd, Intersection Modification	2018	908,333
3047	Columbus	Sunbury Rd at Agler Rd/Cassady Ave, Intersection Modification	2018	621,160
3048	Columbus	Mound St at Central Ave/Harrisburg Pk, Intersection Modification	2017	622,879
3049	ODOT 6	S High St at SR-104, Bridge Maintenance Activities	2016	117,800
3050	ODOT 6	I-270 from Sunbury Rd to McCutcheon Rd, Minor Pavement Rehabilitation	2016	1,234,000
3054	ODOT 6	US 42 & SR-521 at Sugar Run & Rosecrans Run, respectively, Bridge Replacement	LR	502,661
3055	Plain Twp	Bevelhymer Rd from SR-605 to the 90° turn 1 mile E, Reconstruction/Erosion Protection	2016	483,000
3056	Grandview Hts	Northwest Blvd from Goodale Blvd to Hilo Ln, Reconstruction/Signalization	2016	4,254,635
3057	Grove City	Gantz Rd from Stringtown Rd to Southwest Blvd, Resurfacing/Intersection Modification	2016	2,420,364
3058	Reynoldsburg	Livingston Ave from Brice Rd to Lancaster Ave, Resurfacing	2016	3,811,081
3059	Whitehall	Hamilton Rd from Poth Rd to RR bridge at city limits, Resurfacing	2016	1,994,980
3060	Columbus	Parsons Ave from Hosack St to Livingston Ave, Operational Upgrades/Intersection Modification	2016	3,886,070
3061	Delaware Co	Home Rd at Steitz Rd, Intersection Modification	2016	1,600,000
3062	ODOT	Regional Signals, Signals*	2016	1,007,600
3063	Columbus	S High St at Rathmell Ave, Intersection Modification/Safety Improvement	2016	250,000
3064	Columbus	Livingston Ave from Front St to High St, Operational Upgrades	2016	3,875,000
3067	Licking Co	Morse Rd from the Franklin County line to SR-310, Resurfacing	2016	417,000
3068	Lithopolis	Columbus St from Walnut St to Cedar Hill Rd, Reconstruction	2016	1,552,735
3069	Delaware	S Sandusky St from US-36 to Belle Ave, Resurfacing	2016	705,100
3072	Hilliard	Franklin St from Main St to eastern terminus, Reconstruction/Sidewalks	2017	1,512,500
3074	Delaware Co	E Powell Rd from S Old State Rd to Worthington Rd, Preliminary Engineering/Minor Widening	NA	1,100,000
3079	ODOT 6	Jackson Pk (SR-104) at Frank Rd/I-71, Intersection Modification	2018	4,075,740
3083	Delaware Co	Centerburg Rd at Culver Creek, Bridge Rehabilitation	2019	301,000
3084	ODOT	US 23/42/36 Freight Study, Study*	NA	300,000
Multiple	COTA	COTA 2016-2019 Bus Replacement, Transit Replacement Capital	NA	48,178,061
Multiple	COTA	COTA 2016-2019 Operating, Transit Operating	NA	509,410,773
Multiple	COTA	COTA 2016-2019 Paratransit Expansion, Transit Expansion Capital	NA	617,207
Multiple	COTA	COTA 2016-2019 Paratransit Replacement, Transit Replacement Capital	NA	5,554,855
Multiple	DATABus	DATABus 2016-2017 Job Access and Reverse Commute Program, Transit Activity	NA	820,000
Multiple	DATABus	DATABus 2016-2019 Capital Maintenance, Transit Activity	NA	1,060,000
Multiple	DATABus	DATABus 2016-2019 Operating Assistance, Transit Operating	NA	6,110,000
Multiple	DATABus	DATABus 2016-2019 Vehicle Replacement, Transit Replacement Capital	NA	694,600
Multiple	MORPC	Air Quality Awareness, SFY 2016-2019, Air Quality Project	NA	1,290,000
Multiple	MORPC	MORPC 5310 Program FY2016-2017, Transit Activity	NA	2,082,247
Multiple	MORPC	RideSolutions, SFY 2016-2019, Ridesharing	NA	2,748,000
Multiple	MORPC	Supplemental Planning, SFY 2016-2019, Planning Activity	NA	1,487,500
Multiple	ODOT 6	Various locations in District 6, Inspection services	2016	1,400,000

*Project locations not shown on map

SFY (State Fiscal Year): Begins on July 1 of the prior calendar year and ends on June 30 of the calendar year.

LR (Long Range): Construction funds are anticipated after SFY 2019 and are not included in the TIP.

NA (Not Applicable): The project does not have a construction phase, but comprises a program, purchase or planning activity.

TIP ID	Agency	Project Description	Const. SFY	Cost
207	Dublin	Tuttle Crossing Blvd from Wilcox Rd to Avery Rd, New Roadway	2019	13,800,300
573	Columbus	Alum Creek Dr from Refugee Rd to Frebis Ave, Major Widening/Multi-Use Path	2017	13,299,359
932	Columbus	Signals Phase D, Signalization*	2017	11,961,625
714	Franklin Co	Big Run Rd E at Big Run, Bridge Rehabilitation	2018	500,000
724	Hilliard	Scioto Darby Rd from Cosgray Rd to Bradford Dr, Major Widening/Minor Widening	2017	8,160,000
726	Hilliard	Cosgray Rd Extension Scioto Darby Rd to Alton & Darby Creek Rd N of Heritage Club Dr, New Rd/Realign	2019	12,850,400
752	Powell	Murphy Pkwy Extension from Grandshire Subdivision to S Liberty St, New Roadway/Multi-Use Path	2016	2,500,000
874	Dublin	Riverside Dr at Tuller Rd, Intersection Modification/Realignment	2016	5,775,000
875	Franklin Co	Winchester Pk at Georges Creek, Bridge Replacement	2018	900,000
974	Delaware Co	Sawmill Pkwy Extension from Hyatts Rd to US-42, New Roadway/Multi-Use Path	2016	38,000,000
1081	Franklin Co	Kunz Rd at Hellbranch Run, Bridge Replacement	2016	350,000
1139	ODOT 6	I-70 from 0.4 mi W of Alton & Darby Creek Rd to 0.3 mi W of Wilson Rd, Major Widening/Resurfacing	2016	48,296,000
1145	Hilliard	Trueman Blvd (Phase 3) from Davidson Rd to Edward's Farms Rd (Columbus corp limit), New Roadway	LR	6,400,000
1149	Hilliard	Scioto Darby Rd at Walcutt Rd, Intersection Modification	2018	4,400,000
1150	Hilliard	Wilcox Rd at Hayden Run Rd, Intersection Modification	2018	4,100,000
1170	Franklin Co	E Dublin-Granville Rd at Rocky Fork Creek, Bridge Replacement	2017	500,000
1189	Franklin Co	Winchester Pike at Shannon Rd/Ebright Rd, Intersection Modification	2017	2,500,000
1250	Franklin Co	Livingston Ave at Blacklick Creek, Bridge Rehabilitation	2017	1,000,000
1256	Franklin Co	Reynoldsburg-New Albany Rd at Clark State Rd, Intersection Modification	2019	2,000,000
1272	Worthington	Worthington-Galena Rd from Wilson Bridge/Huntley Rdsto Sancus Blvd, Major Widening/Intersection Mod	2018	8,379,338
1331	ODOT 6	I-70/I-71 Innerbelt (Phase 2D), Major Widening/Interchange Modification	2017	193,219,762
1332	ODOT 6	I-70/I-71 Innerbelt (Phase 3) from Main St to Long St, Major Widening/Bridge Replacement	LR	101,812,005
1333	ODOT 6	I-70/I-71 Innerbelt (Phase 4A) from W of Scioto River to E of High St, Major Widening/Interchange Mod	2017	142,824,670
1384	Columbus	Hayden Run Blvd from Golden Cascade Dr to Avery Rd, New Roadway	2016	13,500,000
1416	Gahanna	W Johnstown Rd from Stygler Rd to Olde Ridenour Rd, Minor Widening	2018	2,350,000
1428	Westerville	Cleveland Ave at Schrock Rd, Intersection Modification	2016	9,805,000
1441	Dublin	Avery-Muirfield Dr at Perimeter Loop Rd & Perimeter Dr, Intersection Modification	2017	3,500,000
1449	Hilliard	Britton Pkwy (Sect.2/Ph.2 and Sect.3/Ph.2) from Davidson Rd to Hayden Run Rd, Major Widening	NA	200,000
1463	ODOT 6	US-23 at SR-315 and Stratford Rd, Intersection Modification/Safety Improvement	2016	2,248,418
1480	ODOT 6	US-36 from Delaware E corp limit to Knox Co line, Minor Pavement Rehabilitation	2018	3,872,000
1490	ODOT 6	I-70 from Fairwood Ave to Fairfield Co Line, Resurfacing	2018	7,105,000
1492	ODOT 6	US-33 from 0.16 mi E of SR-317 to Fairfield Co Line, Resurfacing/Intersection Modification	2016	4,332,155
1494	ODOT 6	SR-161 from Little Turtle Way to Licking Co Line, Resurfacing	2016	5,613,000
1495	Hilliard	Cosgray Rd from Scioto Darby Rd to Heritage Rail Trail, Multi-Use Path/Resurfacing	2017	3,020,000
1496	ODOT 6	I-270 from 0.51 mi E of Alum Creek to 0.23 mi W of Parsons Ave, Resurfacing	2016	2,996,288
1497	ODOT 6	I-70 from 0.34 mi W of Wilson Rd to W Broad St, Resurfacing	2018	5,614,000
1528	Delaware Co	I-71 at Big Walnut Rd, Preliminary Engineering/New Interchange	NA	3,778,029
1565	Columbus	S Hamilton Rd from Helsel Park, S of Refugee Rd to I-70, Safety Improvement/Multi-Use Path	2018	20,345,000
1568	Columbus	Parsons Ave from Obetz Rd to Dering Ave, Sidewalks	2017	3,063,523
1572	Franklin Co	Winchester Pk at Bixby Rd/Brice Rd, Intersection Modification/Signalization	2016	4,620,000
1691	Columbus	Hamilton Rd from Dublin-Granville Rd to Hamilton Rd, N of Preserve Blvd/Menery Ln, New Rd/Realign	2017	7,100,000
1702	Gahanna	Big Walnut Trail from Creekside Park to McCorkle Park, Multi-Use Path	2016	400,000
1703	Gahanna	Big Walnut Trail from Pizzurro Park Dr to Galloway Reserve near Rocky Fork Dr S, Multi-Use Path	2017	1,650,000
1704	Gahanna	Big Walnut Trail from McCorkle Park to Cherry Bottom, Multi-Use Path	2016	1,500,000
1707	Pickerington	Center St at Milnor Rd and Meadows Blvd, Intersection Modification	2017	1,778,810
1732	Columbus	Lazelle Rd Phase B from Flint Rd to Sancus Blvd, Major Widening/Bridge Replacement	2018	21,628,790
1789	Whitehall	Whitehall Signals, Signalization	2016	5,839,119
1792	ODOT 6	Harrisburg Pk from Eakin Rd/Hopkins Ave to Brown Rd, Minor Widening/Sidewalks	2017	5,000,100
1793	Delaware Co	S Old State Rd from Polaris Pkwy to Orange Rd, Major Widening/Multi-Use Path	2017	14,339,712
1794	New Albany	New Albany Signals, Signalization	2018	1,615,569
1797	Delaware Co	Home Rd at SR-315, Intersection Modification	2018	11,085,000
1798	Etna Twp	Taylor Rd from Old Taylor Rd to 475' S of Windsor Dr, Minor Widening/Signalization	2016	4,050,212
1946	ODOT 6	I-270 at US-33/SR-161, Interchange Modification	NA	0
1965	Pataskala	Mink St from 400' N of Broad St to bridge N of Havens Corner Rd, Reconstruction/Intersection Mod	2018	7,377,214
1991	Columbus	Paving the Way SFY16-17, Program Administration	NA	425,000
2388	Franklin Co	Riggins Rd from Avery Rd at proposed Hayden Run Blvd to Wilcox Rd, New Rd/Intersection Modification	2016	6,000,000
2389	Dublin	Riverside Dr (SR-257) from Dale Dr to Tuller Rd, Realignment	2016	5,450,000
2390	Dublin	Post Rd from Perimeter Dr to Avery-Muirfield Dr, Minor Widening/Multi-Use Path	NA	550,000
2391	Upper Arlington	Tremont Rd from Ridgeview Rd to Kenny Rd, Operational Upgrades/Bicycle Lanes	2016	4,369,035
2392	Upper Arlington	Tremont Rd from Lane Ave to Ridgeview Rd, Reconstruction	2017	4,455,858
2394	Orange Twp	Orange Rd at US 23, Intersection Modification	2016	1,240,000

For a complete list, refer to morpc.org/tip.

TIP Projects on Map

TIP ID	Agency	Project Description	Const. SFY	Cost
2395	Hilliard	Heritage Rail Trail from Old Hilliard to Hilliard City Hall, Multi-Use Path	2016	2,500,200
2428	Columbus	Gender Rd at Refugee Rd, Intersection Modification/Bicycle Lanes	2016	5,805,342
2441	ODOT 6	I-270 from E Broad St to Noe-Bixby Rd, Minor Pavement Rehabilitation/Bridge Deck Overlay	2016	5,104,000
2447	ODOT 6	I-71 from SR-665 to Stringtown Rd, Major Widening/Bridge Deck Replace	2016	41,298,000
2452	ODOT 6	I-70/I-71 Innerbelt (Phase 5) east of 18th Ave east of Fairwood Ave, Major Widening/Bridge Reconst	LR	95,300,000
2454	ODOT 6	I-70/I-71 Innerbelt (Phase 6A), Major Widening/Interchange Modification	LR	90,163,451
2456	ODOT 6	SR-315 from Sullivant Ave to I-670 on-ramp, Minor Pavement Rehabilitation	2017	2,772,981
2462	ODOT 6	SR-3 from Westerville north corp limit to US-36/SR-37, Minor Pavement Rehabilitation/Signalization	2016	2,764,200
2470	ODOT 5	SR-310 at I-70, Interchange Modification	2016	13,404,349
2478	ODOT 6	US-62 from I-670 to Gahanna corp limit (0.1 mi south of Morse Rd), Resurfacing	2017	1,796,550
2482	ODOT 6	W Broad St (US-40) from Central Ave to Scioto River, Resurfacing	2017	770,000
2486	ODOT 6	Two segments on US 33, Resurfacing	2017	1,215,500
2487	ODOT 6	Livingston Ave from High St to College Ave, Resurfacing	2018	1,240,160
2498	Hilliard	Heritage Rail Trail from Old Hilliard to Hayden Run Road, Multi-Use Path	2017	1,650,000
2502	Dublin	Churchman Rd from Marmion Dr to Rings Rd, W of Third Ave in Amlin, New Roadway	2016	2,250,000
2503	Dublin	Frantz Rd from Post Rd (north of SR-161) to Dublin Rd (SR-745), New Roadway	2016	2,650,000
2507	Dublin	Dublin Rd South from Rings Rd to Karrer Pl, Multi-Use Path	2016	1,400,000
2508	Dublin	Glick Rd from Avery Rd to Muirkirk Dr, Multi-Use Path	2016	570,000
2511	Gahanna	Stygler Rd S from W Johnstown Rd to US-62, Minor Widening/Multi-Use Path	2016	600,000
2517	Delaware Co	Home Rd Extension from US-23 to Lewis Center Rd, New Roadway	LR	15,200,000
2546	Dublin	Avery-Muirfield Dr at Tullymore Dr, Valley Stream Dr, and Avery Rd, Intersection Modification	2016	400,000
2559	COTA	COTA 1600 McKinley Ave Facility Renovation, Transit Activity	2016	26,641,143
2583	ODOT 6	I-71 at 6 locations in Delaware and Morrow counties, Bridge Deck Replace	2016	12,055,000
2592	Columbus	Joyce Ave (Phase 3) from 17th Ave to Kenmore Rd, Minor Widening/Multi-Use Path	2016	5,500,000
2626	Columbus	Near Binns and Burroughs elementary schools, Sidewalks/Safety Improvement	2016	241,828
2627	New Albany	Dublin-Granville Rd from Meadway Dr to Morgan Rd, Multi-Use Path	2017	268,700
2634	COTA	COTA Cleveland Ave BRT, Transit Expansion Capital	2016	40,687,550
2637	Delaware	US-23 at Pennsylvania Ave, Intersection Modification/Signalization	2016	2,754,700
2639	Gahanna	Flint Ridge Dr from Rocky Fork Dr S to Granville St (SR-317), Sidewalks	2016	214,000
2626	Columbus	Near Binns and Burroughs elementary schools, Sidewalks/Safety Improvement	2016	241,828
2644	ODOT 6	I-71 from Pickaway Co Line to SR-665, Reconstruction/Bridge Deck Replace	2019	61,640,000
2650	Westerville	Sunbury Rd from County Line Rd to Maxtown Rd, Major Widening/Multi-Use Path	2017	7,703,220
2651	Columbus	Lazelle Rd Phase A from N High St to Flint Rd, Minor Widening/Multi-Use Path	2018	3,815,044
2652	Columbus	Lazelle Rd Phase C from Sancus Blvd to Worthington-Galena Rd, Minor Widening/Multi-Use Path	2018	5,364,456
2653	Columbus	Polaris Pkwy from I-71 to Olde Worthington Rd, Major Widening/Intersection Modification	2018	7,346,440
2654	ODOT 6	SR-750 from Wellington Blvd to Sawmill Pkwy, Major Widening/Multi-Use Path	2016	6,123,115
2657	Columbus	COTA Sidewalks Phase 2, Sidewalks	2017	1,883,742
2671	ODOT 6	US-23 from Norton Webb Rd to N of Norton Rd, Minor Pavement Rehabilitation/Bridge Deck Overlay	2017	4,362,000
2672	ODOT 6	I-270 from I-70 to US-33 (Northwest), Reconstruction	2019	65,180,000
2673	ODOT 6	US-42 from N of Horseshoe Rd to Morrow Co line, Resurfacing	2017	1,760,000
2674	ODOT 6	I-270 (North Outerbelt) from E of I-71 to Dempsey Rd, Minor Pavement Rehabilitation	2016	5,641,300
2675	ODOT 6	I-270 from S of Sunbury Rd to bridge over Big Walnut Cr, Minor Pavement Rehab/Safety Improvement	2017	13,353,000
2676	ODOT 6	Hamilton Rd at two segments in Whitehall, Resurfacing	2016	368,000
2681	ODOT 6	SR-656 at Big Walnut Creek, Bridge Maintenance Activities	2016	441,000
2682	ODOT 6	Indianola Ave at Glen Echo, Bridge Rehabilitation	2016	1,072,500
2693	ODOT 6	N State St from Franklin Co line to N of Polaris Woods, Resurfacing	2018	440,000
2694	ODOT 6	E Broad St from Drexel Ave to Gould Rd, Resurfacing	2019	385,000
2695	ODOT 6	Spring St & SR-315, Resurfacing	2017	374,000
2696	ODOT 6	Jackson Pk from Pickaway Co line to Columbus S corp limit (N of 270 and S of Dyer), Resurfacing	2017	1,320,000
2698	ODOT 6	SR-317, Resurfacing	2019	1,100,000
2701	ODOT 6	Various locations in District 6, Resurfacing*	2016	2,200,000
2706	ODOT 6	Various locations in District 6, Resurfacing*	2017	2,200,000
2726	ODOT 6	Various locations in District 6, Inspection services*	2017	1,400,000
2743	ODOT 5	SR-310 from SR-204 to SR-161, Resurfacing/Intersection Modification	2016	3,280,405
2744	ODOT 5	US-33 from 0.06 mi. N of Winchester Rd to SR-188, Minor Pavement Rehabilitation/Resurfacing	2017	6,445,661
2747	ODOT 6	W Broad St from E of Georgesville Rd to 500' E of Wilson Rd, Safety Improvement/Reconstruction	LR	8,347,399
2750	ODOT 6	I-270 from E Broad St to Noe-Bixby Rd, Noise Walls	2017	3,300,000
2752	ODOT 6	I-71 from Stringtown Rd to SR-315, Major Widening	2016	71,500,000
2757	ODOT 6	US-33 from Post Rd to Avery Rd, Resurfacing	2018	1,277,848
2760	ODOT 6	I-70 from E of Scioto River to W of Front St, Environmental Activity	2016	3,400,000
2762	Franklin Co	Smothers Rd at Hoover Reservoir, Bridge Deck Replace	2017	2,395,221

TIP ID	Agency	Project Description	Const. SFY	Cost
2765	ODOT 6	US-62 from I-71 to 1.1 mi north of I-71, Resurfacing	2017	1,799,000
2766	Columbus	Georgesville Rd at Holt Rd/Automall Dr, Intersection Modification	2016	2,516,287
2785	DATABus	DATA 2017 Support Equipment, Transit Activity*	NA	24,000
2786	COTA	COTA Fields CNG Rehabilitation, Transit Activity	NA	35,500,000
2814	COTA	COTA Enterprise Performance Management, Transit Activity*	NA	225,000
2830	ODOT 5	Various locations in District 5, Signals	2017	1,850,000
2831	Dublin	Riverside Dr (US-33/SR-257) at Bridge St (SR-161), Intersection Modification	2016	7,790,000
2834	ODOT 6	SR-315 from 0.56 mi S of SR-750 to 0.34 mi S of SR-750, Maintenance Activity/Culvert Maintenance	2017	5,610,000
2836	Delaware Co	S Old 3C Hwy from Mt Royal Ave to Freeman Rd, Minor Widening	2016	6,195,000
2839	Delaware Co	Worthington Rd at Big Walnut Rd, Intersection Modification	2016	1,385,000
2840	Columbus	Front St and Marconi Blvd from W Broad St to Hickory St, Operational Upgrades	2016	6,900,000
2841	Columbus	James Rd from Livingston Ave to E Main St, Minor Widening	2016	8,959,329
2848	Columbus	Paving the Way SFY18-19, Program Administration*	NA	437,500
2850	Delaware	E William St (US-36) from Lewis St to E Central Ave (SR-37), Minor Widening	2018	3,186,815
2859	ODOT 6	Gemini Pkwy Extension from Orion Pl to Worthington Rd & Powell Rd, New Roadway/Realignment	2016	10,675,777
2862	ODOT	5339 Columbus UZA, Transit Purchase*	NA	3,878,636
2863	COTA	COTA Downtown Transit Stations, Transit Activity*	2016	2,200,000
2865	COTA	COTA Dublin Park and Ride, Transit Activity	2017	1,000,000
2868	COTA	COTA Real-Time Digital Displays, Transit Activity*	NA	600,000
2870	Franklin Co	Alkire Rd at Darby Creek Dr, Intersection Modification	2017	1,988,080
2871	ODOT 6	I-71 at I-270 (South Outerbelt) and Stringtown Rd, Interchange Modification/Minor Widening	LR	37,078,444
2874	ODOT 6	I-70/I-71 Innerbelt (Phase 4B), Major Widening/Bridge Replacement	LR	73,035,043
2877	ODOT 6	I-70 at I-270, Interchange Modification	LR	78,108,063
2897	Delaware Co	Lewis Center Rd at Bale Kenyon Rd, Intersection Modification/Bridge Rehabilitation	2017	2,103,463
2903	ODOT 6	Westerville Rd at Innis Rd, Intersection Modification	2017	1,040,200
2904	Columbus	E Main St from I-270 to McNaughten Rd, Safety Improvement	2017	1,326,000
2916	Pataskala	Columbia Rd at Muddy Fork, Bridge Replacement	2017	594,226
2918	Columbus	Hilliard-Rome Rd at Feder Rd/Fisher Rd, Intersection Modification/Sidewalks	LR	7,092,427
2919	Columbus	Livingston Ave at Barnett Rd, Intersection Modification/Sidewalks	2017	1,130,000
2922	ODOT 6	US-33 from I-270 (SE Outerbelt) to Hamilton Rd (SR-317), Safety Improvement	2018	5,647,650
2930	ODOT 6	Beechtree Rd at Mason Run, Bridge Replacement	2016	455,789
2940	Pickerington	Refugee Rd from Wheatfield Dr to Woodstock Ave, Major Widening/Intersection Modification	2019	11,074,689
2942	Columbus	N. Hamilton Rd from Morse Rd to Chilmark Dr, Major Widening/Intersection Modification	LR	10,635,420
2943	Columbus	Sawmill Rd. from I-270 to Hard Rd, Major Widening/Multi-Use Path	LR	10,799,940
2944	Columbus	Olentangy Trail from Worthington Hills Park to Highview Dr, Multi-Use Path	2017	550,000
2945	Columbus	Signals Phase E, Signalization*	LR	15,430,241
2946	Grandview Hts	Grandview Heights Signals Interconnect, Signalization	2019	680,932
2947	Gahanna	Morrison Claycraft Trail, Multi-Use Path	2016	873,254
2950	Columbus	Olentangy Trail from Olentangy River Rd/Bethel Rd to Antrim Park, Multi-Use Path	2019	2,310,094
2951	Columbus	Refugee Road from Winchester Pike to Hamilton Road, Sidewalks/Multi-Use Path	LR	4,409,500
2952	Whitehall	Whitehall Signals Interconnect, Signalization	2018	1,595,161
2953	Bexley	Bexley Signals Interconnect, Signalization	2018	1,466,227
2954	Upper Arlington	Reed Rd from Lane Rd to Henderson Rd, Reconstruction	2018	1,549,406
2955	Delaware Co	South Old 3C Hwy from Tussic St to Harrison St, Resurfacing	2019	2,006,464
2956	Columbus	Johnstown Rd from Alum Creek Trail to Cassady Ave, Multi-Use Path/Bicycle Lanes	2018	1,754,272
2957	ODOT 6	I-270 (North Outerbelt) from S of US 33/SR-161 to W of US 23, Minor Pavement Rehabilitation	2019	6,600,000
2959	ODOT 6	I-71 from S of SR-161 to just N of I-270, Minor Pavement Rehabilitation	2019	3,740,000
2960	ODOT 6	I-270 (South Outerbelt) from I-71 to W of US 62, Minor Pavement Rehabilitation	2019	2,200,000
2961	ODOT 6	I-270 (North Outerbelt) from CSX RR/E of US-23 to W of Schrock Rd, Minor Pavement Rehabilitation	2019	2,750,000
2962	ODOT 6	I-270 from Dempsey Rd to S of Morse Rd, Minor Pavement Rehabilitation	2019	3,630,000
2967	ODOT 5	US 40 from Franklin/Licking County Line to SR-37, Resurfacing	2019	7,109,084
2968	ODOT 6	Riverside Dr (US 33) from Trabue Rd to Fishinger Rd, Resurfacing	2018	1,210,000
2969	ODOT 6	N Nelson Rd/Airport Dr (US 62) and Fifth Ave from E Broad St (US 40) to I-670, Resurfacing	2018	660,000
2971	ODOT 6	Lake St (US 42) from US 36 to Delaware N corp line, Resurfacing	2018	176,000
2972	ODOT 6	SR-229 from Marion Co line to Norton Rd, Resurfacing	2019	2,220,663
2973	ODOT 6	SR-750 from SR-315 to E of Cameron Ave, Resurfacing	2019	990,000
2976	ODOT 6	SR-315 & I-71 at two segments, Minor Pavement Rehabilitation	2018	2,956,593
2978	ODOT 6	I-71 at 5th Ave SB ramps to I-71 & I-670, Noise Walls	2018	1,200,000
2980	ODOT 6	US 62 from S of Harlem Rd to Licking Co line, Resurfacing	2018	2,200,000
2983	ODOT	SR-256 at 0.02 mi NW of Willard Dr & 0.65 mi NW of Allen Rd, Bridge Maintenance Activities	2019	1,330,696
2988	ODOT 6	Various locations on US 23, Resurfacing	2019	4,863,198

Major Expansion Projects

July 1, 2015

Major expansion projects add traffic capacity to the roadway system in several ways:

- **Construction of new roads** where none existed before.
- **Major widenings** or adding through lanes to increase the traffic capacity of a roadway, including any bridges.
- **Construction of new interchanges** where none existed before either provide new access to a freeway or replace an existing, at-grade intersection.
- **Interchange modifications** typically increase traffic capacity, upgrade to new design standards, and change to reduce crashes. These projects may also incorporate widening of overpass bridges and adding turn lanes at the intersections of ramps and surface streets.

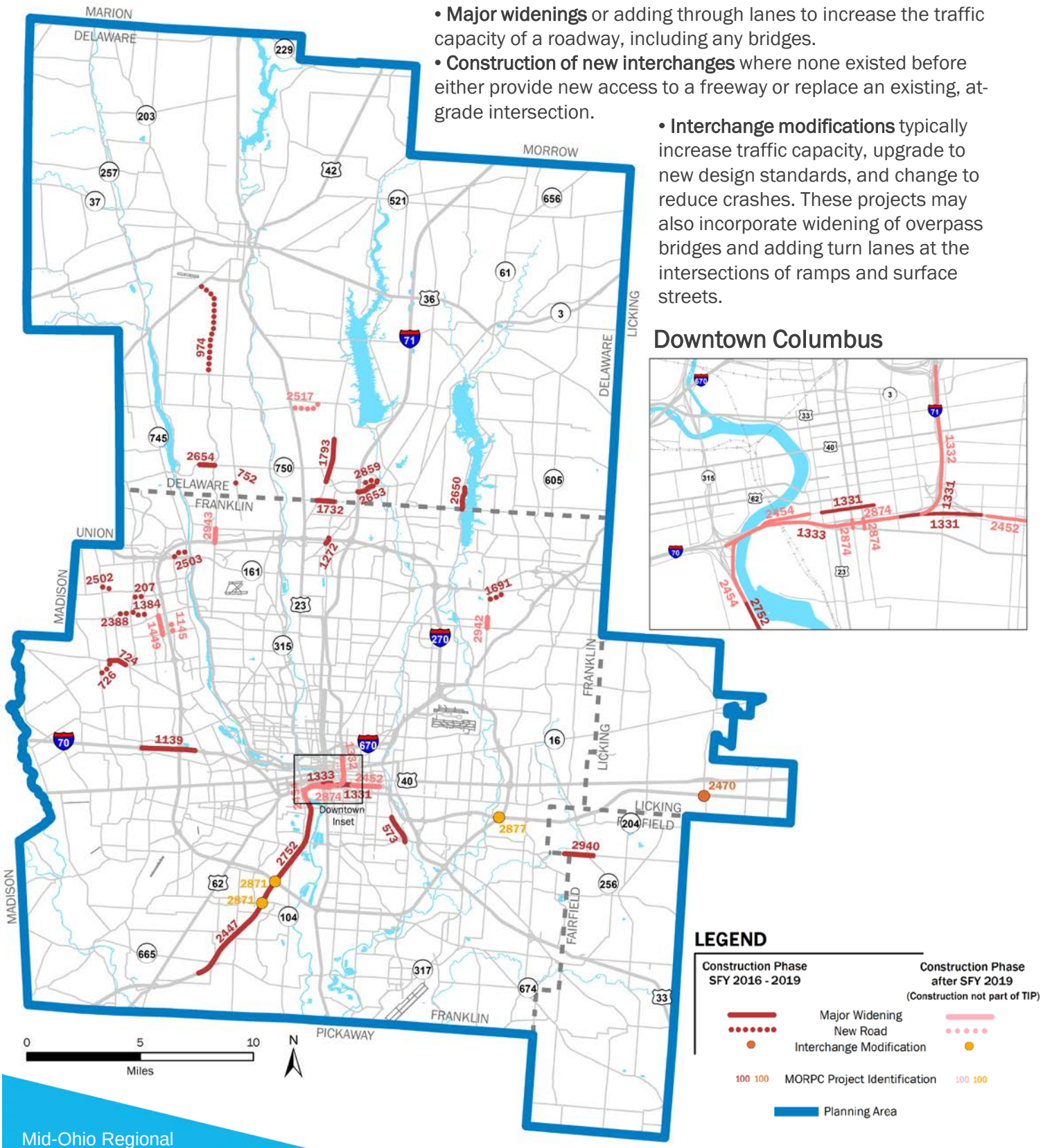

Mid-Ohio Regional Planning Commission

www.morpc.org/tip

TIP ID	Agency	Major Expansion Project Description	Const. SFY	Cost
207	Dublin	Tuttle Crossing Blvd from Wilcox Rd to Avery Rd, New Roadway	2019	$13,800,300
573	Columbus	Alum Creek Dr from Refugee Rd to Frebis Ave, Major Widening/Multi-Use Path	2017	$13,299,359
724	Hilliard	Scioto Darby Rd from Cosgray Rd to Bradford Dr, Major Widening/Minor Widening	2017	$8,160,000
726	Hilliard	Cosgray Rd Exten from Scioto Darby Rd to Alton & Darby Creek Rd N of Heritage Club Dr, New Rd/Realign	2019	$12,850,400
752	Powell	Murphy Pkwy Extension from Grandshire Subdivision to S Liberty St, New Roadway/Multi-Use Path	2016	$2,500,000
974	Delaware Co	Sawmill Pkwy Extension from Hyatts Rd to US-42, New Roadway/Multi-Use Path	2016	$38,000,000
1139	ODOT 6	I-70 from 0.4 mi W of Alton & Darby Creek Rd to 0.3 mi W of Wilson Rd, Major Widening/Resurfacing	2016	$48,296,000
1145	Hilliard	Trueman Blvd (Phase 3) from Davidson Rd to Edward's Farms Rd (Columbus corp limit), New Roadway	LR	$6,400,000
1272	Worthington	Worthington-Galena Rd from Wilson Bridge/Huntley Rds to Sancus Blvd, Mjr Widening/Intersection Mod	2018	$8,379,338
1331	ODOT 6	I-70/I-71 Innerbelt (Phase 2D), Major Widening/Interchange Modification	2017	$193,219,762
1332	ODOT 6	I-70/I-71 Innerbelt (Phase 3), Major Widening/Bridge Replacement	LR	$101,812,005
1333	ODOT 6	I-70/I-71 Innerbelt (Phase 4A), Major Widening/Interchange Mod	2017	$142,824,670
1384	Columbus	Hayden Run Blvd from Golden Cascade Dr to Avery Rd, New Roadway	2016	$13,500,000
1449	Hilliard	Britton Pkwy (Sect.2/Ph.2 and Sect.3/Ph.2) from Davidson Rd to Hayden Run Rd, Major Widening	NA	$200,000
1691	Columbus	Hamilton Rd from Dublin-Granville Rd to Hamilton Rd, N of Preserve Blvd/Menery Ln, New Rd/Realign	2017	$7,100,000
1732	Columbus	Lazelle Rd Phase B from Flint Rd to Sancus Blvd, Major Widening/Bridge Replacement	2018	$21,628,790
1793	Delaware Co	S Old State Rd from Polaris Pkwy to Orange Rd, Major Widening/Multi-Use Path	2017	$14,339,712
2388	Franklin Co	Riggins Rd from Avery Rd at proposed Hayden Run Blvd to Wilcox Rd, New Roadway/Intersection Mod	2016	$6,000,000
2447	ODOT 6	I-71 from SR-665 to Stringtown Rd, Major Widening/Bridge Deck Replace	2016	$41,298,000
2452	ODOT 6	I-70/I-71 Innerbelt (Phase 5) from E of 18th Ave to E of Fairwood Ave, Mjr Widening/Bridge Reconst	LR	$95,300,000
2454	ODOT 6	I-70/I-71 Innerbelt (Phase 6A), Major Widening/Interchange Modification	LR	$90,163,451
2470	ODOT 5	SR-310 at I-70, Interchange Modification	2016	$13,404,349
2502	Dublin	Churchman Rd from Marmion Dr to Rings Rd, W of Third Ave in Amlin, New Roadway	2016	$2,250,000
2503	Dublin	Frantz Rd from Post Rd (north of SR-161) to Dublin Rd (SR-745), New Roadway	2016	$2,650,000
2517	Delaware Co	Home Rd Extension from US-23 to Lewis Center Rd, New Roadway	LR	$15,200,000
2650	Westerville	Sunbury Rd from County Line Rd to Maxtown Rd, Major Widening/Multi-Use Path	2017	$7,703,220
2653	Columbus	Polaris Pkwy from I-71 to Olde Worthington Rd, Major Widening/Intersection Modification	2018	$7,346,440
2654	ODOT 6	SR-750 from Wellington Blvd to Sawmill Pkwy, Major Widening/Multi-Use Path	2016	$6,123,115
2752	ODOT 6	I-71 from Stringtown Rd to SR-315, Major Widening	2016	$71,500,000
2859	ODOT 6	Gemini Pkwy Extension from Orion Pl to Worthington Rd & Powell Rd, New Roadway/Realignment	2016	$10,675,777
2871	ODOT 6	I-71 at I-270 (South Outerbelt) and Stringtown Rd, Interchange Modification/Minor Widening	LR	$37,078,444
2874	ODOT 6	I-70/I-71 Innerbelt (Phase 4B), Major Widening/Bridge Replacement	LR	$73,035,043
2877	ODOT 6	I-70 at I-270, Interchange Modification	LR	$78,108,063
2940	Pickerington	Refugee Rd from Wheatfield Dr to Woodstock Ave, Major Widening/Intersection Modification	2019	$11,074,689
2942	Columbus	N. Hamilton Rd from Morse Rd to Chilmark Dr, Major Widening/Intersection Modification	LR	$10,635,420
2943	Columbus	Sawmill Rd. from I-270 to Hard Rd, Major Widening/Multi-Use Path	LR	$10,799,940

SFY (State Fiscal Year): Begins on July 1 of the prior calendar year and ends on June 30 of the calendar year. SFY 2016 begins July 1, 2015 and ends June 30, 2016.

LR (Long Range): Construction funds are anticipated after SFY 2019 and are not included in the TIP. Other phases of the project, such as preliminary engineering or right-of-way, have funds in the TIP.

NA (Not Applicable): The project does not have a construction phase, but comprises a program, purchase or planning activity.

Cost: Total estimated project costs in SFY 2016 or later. Project costs prior to SFY 2016 are excluded.

Major ExpansionProject Funding SFYs 2016-2019

Total Funding: $760.3 M

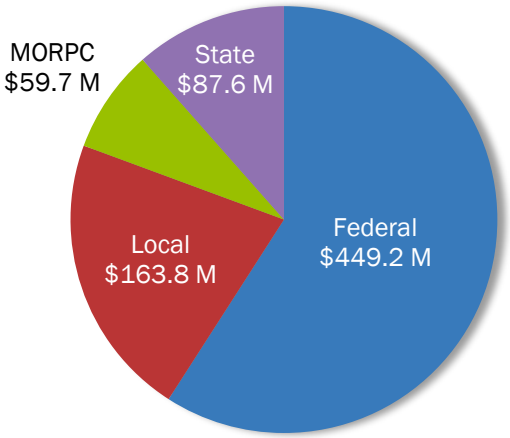

Minor Expansion Projects

July 1, 2015

Minor expansion projects change the flow of traffic on roadways in certain localized areas without adding capacity to the system. Minor expansions comprise these types of projects:

- **Minor widenings** add turn lanes or a center-left turn lane to a segment of roadway – including any bridges – and do not increase the traffic capacity of a roadway.
- **Intersection modifications** add turn lanes, install or modify traffic signals, or construct a roundabout.
- **Signal systems** add or modify communication systems between traffic signals, resulting in changes to the flow of traffic on roadways.

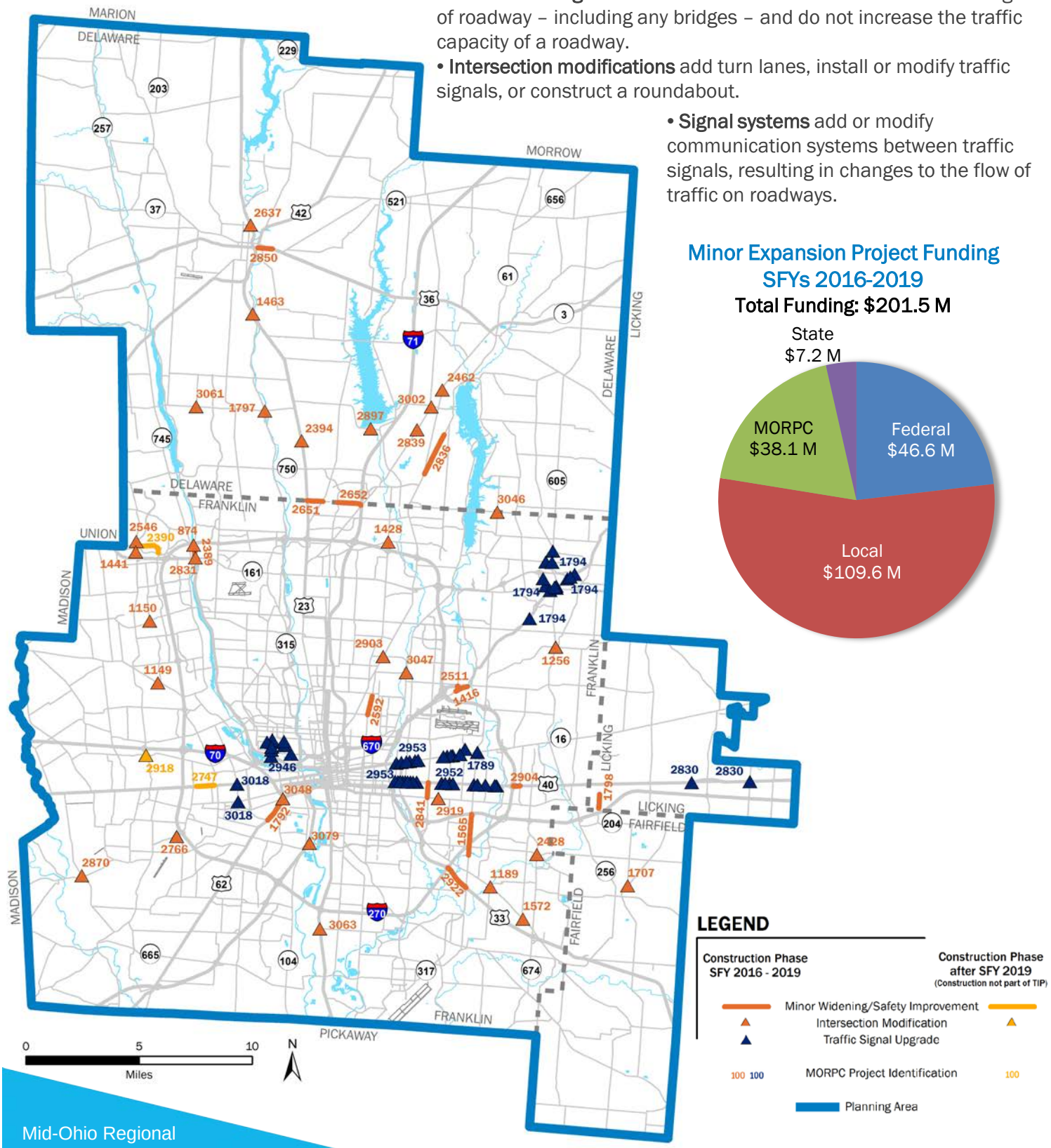

Minor Expansion Project Funding SFYs 2016-2019

Total Funding: $201.5 M

Mid-Ohio Regional Planning Commission

www.morpc.org/tip

TIP ID	Agency	Minor Expansion Project Description	Const. SFY	Cost
932	Columbus	Signals Phase D, Signalization*	2017	$11,961,625
874	Dublin	Riverside Dr at Tuller Rd, Intersection Modification/Realignment	2016	$5,775,000
1149	Hilliard	Scioto Darby Rd at Walcutt Rd, Intersection Modification	2018	$4,400,000
1150	Hilliard	Wilcox Rd at Hayden Run Rd, Intersection Modification	2018	$4,100,000
1189	Franklin Co	Winchester Pike at Shannon Rd/Ebright Rd, Intersection Modification	2017	$2,500,000
1256	Franklin Co	Reynoldsburg-New Albany Rd at Clark State Rd, Intersection Modification	2019	$2,000,000
2615	Delaware Co	E Powell Rd from South Old State Rd to Worthington Rd, Minor Widening/Intersection Modification	NA	$1,100,000
2637	Delaware	US-23 at Pennsylvania Ave, Intersection Modification/Signalization	2016	$2,754,700
1416	Gahanna	W Johnstown Rd from Stygler Rd to Olde Ridenour Rd, Minor Widening	2018	$2,350,000
1428	Westerville	Cleveland Ave at Schrock Rd, Intersection Modification	2016	$9,805,000
1441	Dublin	Avery-Muirfield Dr at Perimeter Loop Rd & Perimeter Dr, Intersection Modification	2017	$3,500,000
1463	ODOT 6	US-23 at SR-315 and Stratford Rd, Intersection Modification/Safety Improvement	2016	$2,248,418
1565	Columbus	S Hamilton Rd from Helsel Park, S of Refugee Rd to I-70, Safety Improvement/Multi-Use Path	2018	$20,345,000
1572	Franklin Co	Winchester Pk at Bixby Rd/Brice Rd, Intersection Modification/Signalization	2016	$4,620,000
1707	Pickerington	Center St at Milnor Rd and Meadows Blvd, Intersection Modification	2017	$1,778,810
1789	Whitehall	Whitehall Signals, Signalization	2016	$5,839,119
1792	ODOT 6	Harrisburg Pk from Eakin Rd/Hopkins Ave to Brown Rd, Minor Widening/Sidewalks	2017	$5,000,100
1794	New Albany	New Albany Signals, Signalization	2018	$1,615,569
1797	Delaware Co	Home Rd at SR-315, Intersection Modification	2018	$11,085,000
1798	Etna Twp	Taylor Rd from Old Taylor Rd to 475' S of Windsor Dr, Minor Widening/Signalization	2016	$4,050,212
2389	Dublin	Riverside Dr (SR-257) from Dale Dr to Tuller Rd, Realignment	2016	$5,450,000
2390	Dublin	Post Rd from Perimeter Dr to Avery-Muirfield Dr, Minor Widening/Multi-Use Path	NA	$550,000
2394	Orange Twp	Orange Rd at US 23, Intersection Modification	2016	$1,240,000
2428	Columbus	Gender Rd at Refugee Rd, Intersection Modification/Bicycle Lanes	2016	$5,805,342
2462	ODOT 6	SR-3 from Westerville north corp limit to US-36/SR-37, Minor Pavement Rehabilitation/Intersection Mod	2016	$2,764,200
2511	Gahanna	Stygler Rd S from W Johnstown Rd to US-62, Minor Widening/Multi-Use Path	2016	$600,000
2546	Dublin	Avery-Muirfield Dr at Tullymore Dr, Valley Stream Dr, and Avery Rd, Intersection Modification	2016	$400,000
2592	Columbus	Joyce Ave (Phase 3) from 17th Ave to Kenmore Rd, Minor Widening/Multi-Use Path	2016	$5,500,000
2651	Columbus	Lazelle Rd Phase A from N High St to Flint Rd, Minor Widening/Multi-Use Path	2018	$3,815,044
2652	Columbus	Lazelle Rd Phase C from Sancus Blvd to Worthington-Galena Rd, Minor Widening/Multi-Use Path	2018	$5,364,456
2747	ODOT 6	W Broad St from E of Georgesville Rd to 500' E of Wilson Rd, Safety Improvement/Reconstruction	LR	$8,347,399
2766	Columbus	Georgesville Rd at Holt Rd/Automall Dr, Intersection Modification	2016	$2,516,287
2830	ODOT 5	Various locations in District 5, Signals	2017	$1,850,000
2831	Dublin	Riverside Dr (US-33/SR-257) at Bridge St (SR-161), Intersection Modification	2016	$7,790,000
2836	Delaware Co	S Old 3C Hwy from Mt Royal Ave to Freeman Rd, Minor Widening	2016	$6,195,000
2839	Delaware Co	Worthington Rd at Big Walnut Rd, Intersection Modification	2016	$1,385,000
2841	Columbus	James Rd from Livingston Ave to E Main St, Minor Widening	2016	$8,959,329
2850	Delaware	E William St (US-36) from Lewis St to E Central Ave (SR-37), Minor Widening	2018	$3,186,815
2870	Franklin Co	Alkire Rd at Darby Creek Dr, Intersection Modification	2017	$1,988,080
2897	Delaware Co	Lewis Center Rd at Bale Kenyon Rd, Intersection Modification/Bridge Rehabilitation	2017	$2,103,463
2903	ODOT 6	Westerville Rd at Innis Rd, Intersection Modification	2017	$1,040,200
2904	Columbus	E Main St from I-270 to McNaughten Rd, Safety Improvement	2017	$1,326,000
2918	Columbus	Hilliard-Rome Rd at Feder Rd/Fisher Rd, Intersection Modification/Sidewalks	LR	$7,092,427
2919	Columbus	Livingston Ave at Barnett Rd, Intersection Modification/Sidewalks	2017	$1,130,000
2922	ODOT 6	US-33 from I-270 (SE Outerbelt) to Hamilton Rd (SR-317), Safety Improvement	2018	$5,647,650
2945	Columbus	Signals Phase E, Signalization*	LR	$15,430,241
2946	Grandview Hts	Grandview Heights Signals Interconnect, Signalization	2019	$680,932
2952	Whitehall	Whitehall Signals Interconnect, Signalization	2018	$1,595,161
2953	Bexley	Bexley Signals Interconnect, Signalization	2018	$1,466,227
3002	Delaware Co	Lewis Center Rd at Worthington Rd/Rome Corners Rd, Intersection Modification	2018	$2,434,000
3018	Columbus	W Broad St (US 40) & Sullivant Ave at Hague Ave, Signals	2017	$356,400
3046	Franklin Co	Smothers Rd at Schott Rd/Red Bank Rd, Intersection Modification	2018	$908,333
3047	Columbus	Sunbury Rd at Agler Rd/Cassady Ave, Intersection Modification	2018	$621,160
3048	Columbus	Mound St at Central Ave/Harrisburg Pk, Intersection Modification	2017	$622,879
3061	Delaware Co	Home Rd at Steitz Rd, Intersection Modification	2016	$1,600,000
3062	ODOT	Regional Signals, Signals*	2016	$1,007,600
3063	Columbus	S High St at Rathmell Ave, Intersection Modification/Safety Improvement	2016	$250,000
3079	ODOT 6	Jackson Pk (SR-104) at Frank Rd/I-71, Intersection Modification	2018	$4,075,740

*Project locations not shown on map.

SFY (State Fiscal Year): Begins on July 1 of the prior calendar year and ends on June 30 of the calendar year.

LR (Long Range): Construction funds are anticipated after SFY 2019 and are not included in the TIP. Other phases of the project, such as preliminary engineering or right-of-way, have funds in the TIP.

NA (Not Applicable): The project does not have a construction phase, but comprises a program, purchase or planning activity.

Cost: Total estimated project costs in SFY 2016 or later. Project costs prior to SFY 2016 are excluded.

Downtown Columbus

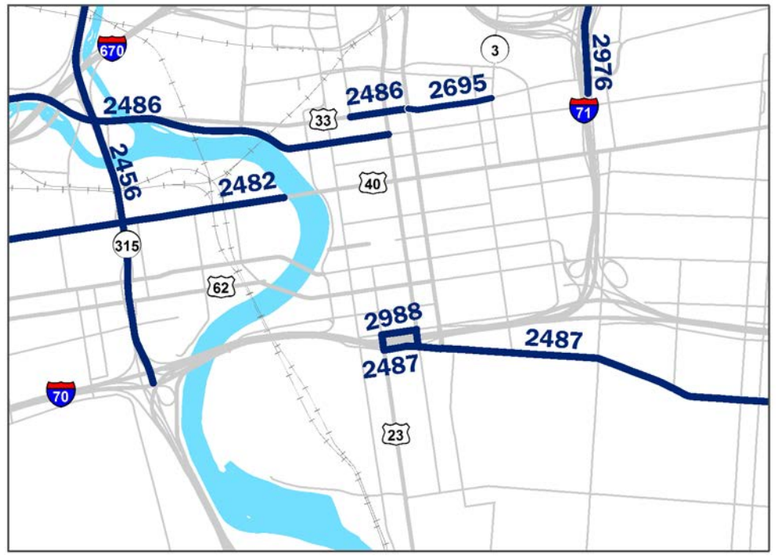

Maintenance Project Funding SFYs 2016-2019

Total Funding: $332.1 M

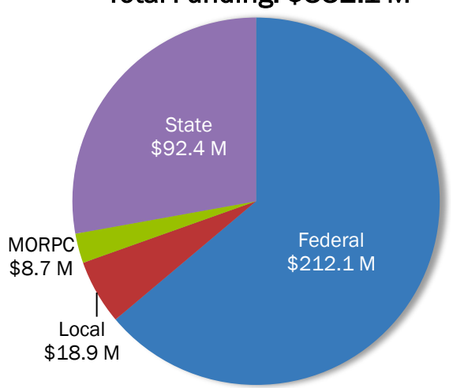

LEGEND

Construction Phase SFY 2016 - 2019

- Intersection Modification
- Maintenance/Resurfacing
- Bridge Repair/Replacement
- Transit/Study/Other
- 100 100 100 MORPC Project Identification

Construction Phase after SFY 2019 (Construction not part of TIP)

- 100

Planning Area

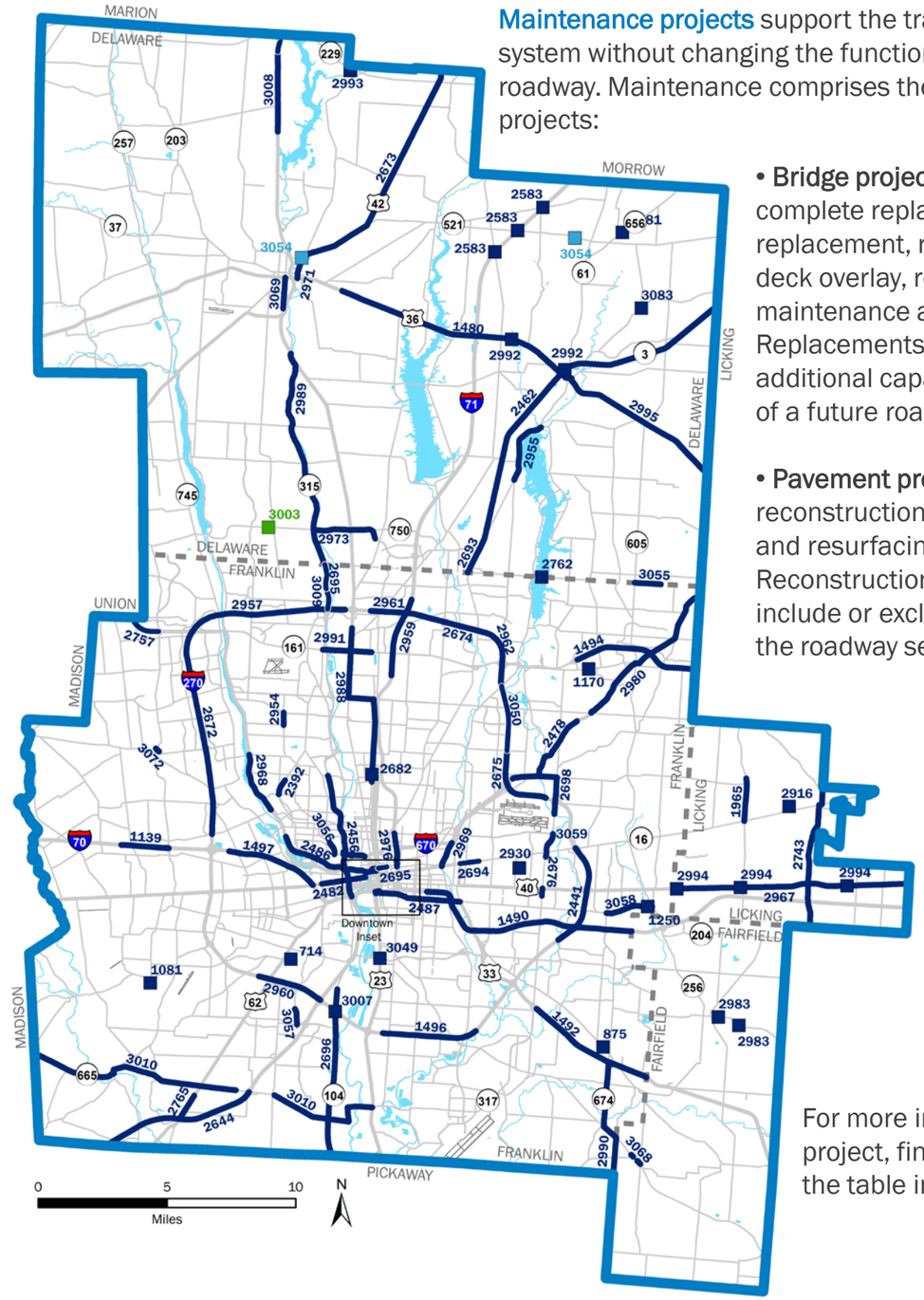

Maintenance projects support the transportation system without changing the functionality of the roadway. Maintenance comprises these types of projects:

- **Bridge projects**, including complete replacement, deck replacement, rehabilitation, deck overlay, repair, and other maintenance activities. Replacements could include additional capacity in advance of a future roadway widening.
- **Pavement projects**, including reconstruction, rehabilitation and resurfacing. Reconstruction projects may include or exclude bridges on the roadway segment.

For more information about a project, find the ID number on the table inside.

TIP ID	Agency	Maintenance Project Description	Const. SFY	Cost
714	Franklin Co	Big Run Rd E at Big Run, Bridge Rehabilitation	2018	$500,000
875	Franklin Co	Winchester Pk at Georges Creek, Bridge Replacement	2018	$900,000
1081	Franklin Co	Kunz Rd at Hellbranch Run, Bridge Replacement	2016	$350,000
1170	Franklin Co	E Dublin-Granville Rd at Rocky Fork Creek, Bridge Replacement	2017	$500,000
1250	Franklin Co	Livingston Ave at Blacklick Creek, Bridge Rehabilitation	2017	$1,000,000
1480	ODOT 6	US-36 from Delaware E corp limit to Knox Co line, Minor Pavement Rehabilitation	2018	$3,872,000
1490	ODOT 6	I-70 from Fairwood Ave to Fairfield Co Line, Resurfacing	2018	$7,105,000
1492	ODOT 6	US-33 from 0.16 mi E of SR-317 to Fairfield Co Line, Resurfacing/Intersection Modification	2016	$4,332,155
1494	ODOT 6	SR-161 from Little Turtle Way to Licking Co Line, Resurfacing	2016	$5,613,000
1496	ODOT 6	I-270 from 0.51 mi E of Alum Creek to 0.23 mi W of Parsons Ave, Resurfacing	2016	$2,996,288
1497	ODOT 6	I-70 from 0.34 mi W of Wilson Rd to W Broad St, Resurfacing	2018	$5,614,000
1965	Pataskala	Mink St from 400' N of Broad St to bridge N of Havens Corner Rd, Reconstruction/Intersection Mod	2018	$7,377,214
2392	Upper Arlington	Tremont Rd from Lane Ave to Ridgeview Rd, Reconstruction	2017	$4,455,858
2441	ODOT 6	I-270 from E Broad St to Noe-Bixby Rd, Minor Pavement Rehabilitation/Bridge Deck Overlay	2016	$5,104,000
2456	ODOT 6	SR-315 from Sullivant Ave to I-670 on-ramp, Minor Pavement Rehabilitation	2017	$2,772,981
2462	ODOT 6	SR-3 from Westerville north corp limit to US-36/SR-37, Minor Pavement Rehabilitation/Intersection Mod	2016	$2,764,200
2478	ODOT 6	US-62 from I-670 to Gahanna corp limit (0.1 mi south of Morse Rd), Resurfacing	2017	$1,796,550
2482	ODOT 6	W Broad St (US-40) from Central Ave to Scioto River, Resurfacing	2017	$770,000
2486	ODOT 6	Two segments, Resurfacing	2017	$1,215,500
2487	ODOT 6	Livingston Ave from High St to College Ave, Resurfacing	2018	$1,240,160
2583	ODOT 6	I-71 at 6 locations in Delaware and Morrow counties, Bridge Deck Replace	2016	$12,055,000
2644	ODOT 6	I-71 from Pickaway Co Line to SR-665, Reconstruction/Bridge Deck Replace	2019	$61,640,000
2671	ODOT 6	US-23 from Norton Webb Rd to N of Norton Rd, Minor Pavement Rehabilitation/Bridge Deck Overlay	2017	$4,362,000
2672	ODOT 6	I-270 from I-70 to US-33 (Northwest), Reconstruction	2019	$65,180,000
2673	ODOT 6	US-42 from N of Horseshoe Rd to Morrow Co line, Resurfacing	2017	$1,760,000
2674	ODOT 6	I-270 (North Outerbelt) from E of I-71 to Dempsey Rd, Minor Pavement Rehabilitation	2016	$5,641,300
2675	ODOT 6	I-270 from S of Sunbury Rd to bridge over Big Walnut Cr, Minor Pavement Rehab/Safety Improvement	2017	$13,353,000
2676	ODOT 6	Hamilton Rd at two segments in Whitehall, Resurfacing	2016	$368,000
2681	ODOT 6	SR-656 at Big Walnut Creek, Bridge Maintenance Activities	2016	$441,000
2682	ODOT 6	Indianola Ave at Glen Echo, Bridge Rehabilitation	2016	$1,072,500
2693	ODOT 6	N State St from Franklin Co line to N of Polaris Woods, Resurfacing	2018	$440,000
2694	ODOT 6	E Broad St from Drexel Ave to Gould Rd, Resurfacing	2019	$385,000
2695	ODOT 6	Spring St & SR-315, Resurfacing	2017	$374,000
2696	ODOT 6	Jackson Pk from Pickaway Co line to Columbus S corp limit (N of 270 and S of Dyer), Resurfacing	2017	$1,320,000
2698	ODOT 6	SR-317, Resurfacing	2019	$1,100,000
2701	ODOT 6	Various locations in District 6, Resurfacing*	2016	$2,200,000
2706	ODOT 6	Various locations in District 6, Resurfacing*	2017	$2,200,000
2743	ODOT 5	SR-310 from SR-204 to SR-161, Resurfacing/Intersection Modification	2016	$3,280,405
2744	ODOT 5	US-33 from 0.06 mi. N of Winchester Rd to SR-188, Minor Pavement Rehabilitation/Resurfacing	2017	$6,445,661
2757	ODOT 6	US-33 from Post Rd to Avery Rd, Resurfacing	2018	$1,277,848
2762	Franklin Co	Smothers Rd at Hoover Reservoir, Bridge Deck Replace	2017	$2,395,221
2765	ODOT 6	US-62 from I-71 to 1.1 mi north of I-71, Resurfacing	2017	$1,799,000
2834	ODOT 6	SR-315 from 0.56 mi S of SR-750 to 0.34 mi S of SR-750, Maintenance Activity/Culvert Maintenance	2017	$5,610,000
2916	Pataskala	Columbia Rd at Muddy Fork, Bridge Replacement	2017	$594,226
2930	ODOT 6	Beechtree Rd at Mason Run, Bridge Replacement	2016	$455,789
2954	Upper Arlington	Reed Rd from Lane Rd to Henderson Rd, Reconstruction	2018	$1,549,406

TIP ID	Agency	Maintenance Project Description	Const. SFY	Cost
2955	Delaware Co	South Old 3C Hwy from Tussic St to Harrison St, Resurfacing	2019	$2,006,464
2957	ODOT 6	I-270 (North Outerbelt) from S of US 33/SR-161 to W of US 23, Minor Pavement Rehabilitation	2019	$6,600,000
2959	ODOT 6	I-71 from S of SR-161 to just N of I-270, Minor Pavement Rehabilitation	2019	$3,740,000
2960	ODOT 6	I-270 (South Outerbelt) from I-71 to W of US 62, Minor Pavement Rehabilitation	2019	$2,200,000
2961	ODOT 6	I-270 (North Outerbelt) from CSX RR/E of US-23 to W of Schrock Rd, Minor Pavement Rehabilitation	2019	$2,750,000
2962	ODOT 6	I-270 from Dempsey Rd to S of Morse Rd, Minor Pavement Rehabilitation	2019	$3,630,000
2967	ODOT 5	US 40 from Franklin/Licking County Line to SR-37, Resurfacing	2019	$7,109,084
2968	ODOT 6	Riverside Dr (US 33) from Trabue Rd to Fishinger Rd, Resurfacing	2018	$1,210,000
2969	ODOT 6	N Nelson Rd/Airport Dr (US 62) and Fifth Ave from E Broad St (US 40) to I-670, Resurfacing	2018	$660,000
2971	ODOT 6	Lake St (US 42) from US 36 to Delaware N corp line, Resurfacing	2018	$176,000
2972	ODOT 6	SR-229 from Marion Co line to Norton Rd, Resurfacing	2019	$2,220,663
2973	ODOT 6	SR-750 from SR-315 to E of Cameron Ave, Resurfacing	2019	$990,000
2976	ODOT 6	SR-315 & I-71 at two segments, Minor Pavement Rehabilitation	2018	$2,956,593
2980	ODOT 6	US 62 from S of Harlem Rd to Licking Co line, Resurfacing	2018	$2,200,000
2983	ODOT	SR-256 at 0.02 mi NW of Willard Dr & 0.65 mi NW of Allen Rd, Bridge Maintenance Activities	2019	$1,330,696
2988	ODOT 6	Various locations on US 23, Resurfacing	2019	$4,863,198
2989	ODOT 6	SR-315 from Franklin Co line to US 23, Resurfacing	2019	$1,570,855
2990	ODOT 6	SR-674 from Pickaway Co line to US 33, Resurfacing	2019	$1,226,203
2991	ODOT 6	SR-161 from Olentangy River Rd to just W of CSX RR overpass, Resurfacing	2017	$775,499
2992	ODOT 6	US 36 at Little Walnut Cr & Prairie Run, Bridge Maintenance Activities	2019	$457,634
2993	ODOT 6	SR-229 at Whetstone Creek, Bridge Maintenance Activities	2019	$214,500
2994	ODOT	US 40 at 3 locations, Bridge Replacement	2019	$2,020,939
2995	ODOT 6	SR-37 from SR-3 to Licking Co line, Resurfacing*	2018	$1,282,600
2997	ODNR	Alum Creek State Park , Resurfacing	2016	$1,650,000
3003	ORDC	Olentangy St (SR-750) at CSX RR, RR-Hwy Xing Safety Improvement	2016	$107,000
3004	ODOT 6	District 6 School Flasher Replacement, Traffic Control*	2016	$591,000
3005	ODOT 6	Franklin Co "Prepare to Stop When Flashing" Sign Removal, Traffic Control	2016	$298,000
3006	ODOT 6	US 23 at 0.2 mi N of SR-315 (Oberlander Run), Culvert Maintenance	2019	$550,000
3007	ODOT 6	SR-104 at I-270, Bridge Deck Replace	2019	$1,735,800
3008	ODOT 6	US 23 from just N of Troutman Rd to Weiser Rd (TR-226A), Resurfacing	2019	$1,973,369
3009	ODOT 6	SR-315 from I-270 to corp limit at Mt. Air, Resurfacing	2019	$329,850
3010	ODOT 6	SR-665 at two segments, Resurfacing	2019	$2,228,209
3049	ODOT 6	S High St at SR-104, Bridge Maintenance Activities	2016	$117,800
3050	ODOT 6	I-270 from Sunbury Rd to McCutcheon Rd, Minor Pavement Rehabilitation	2016	$1,234,000
3054	ODOT 6	US 42 & SR-521 at Sugar Run & Rosecrans Run, respectively, Bridge Replacement	LR	$502,661
3055	Plain Twp	Bevelhymer Rd from SR-605 to the 90° turn 1 mile E, Reconstruction/Erosion Protection	2016	$483,000
3056	Grandview Hts	Northwest Blvd from Goodale Blvd to Hilo Ln, Reconstruction/Signalization	2016	$4,254,635
3057	Grove City	Gantz Rd from Stringtown Rd to Southwest Blvd, Resurfacing/Intersection Modification	2016	$2,420,364
3058	Reynoldsburg	Livingston Ave from Brice Rd to Lancaster Ave, Resurfacing	2016	$3,811,081
3059	Whitehall	Hamilton Rd from Poth Rd to RR bridge at city limits, Resurfacing	2016	$1,994,980
3067	Licking Co	Morse Rd from the Franklin County line to SR-310, Resurfacing	2016	$417,000
3068	Lithopolis	Columbus St from Walnut St to Cedar Hill Rd, Reconstruction	2016	$1,552,735
3069	Delaware	S Sandusky St from US-36 to Belle Ave, Resurfacing	2016	$705,100
3072	Hilliard	Franklin St from Main St to eastern terminus, Reconstruction/Sidewalks	2017	$1,512,500
3083	Delaware Co	Centerburg Rd at Culver Creek, Bridge Rehabilitation	2019	$301,000

*Project locations not shown on map.

SFY (State Fiscal Year): Begins on July 1 of the prior calendar year and ends on June 30 of the calendar year. SFY 2016 begins July 1, 2015 and ends June 30, 2016.

LR (Long Range): Construction funds are anticipated after SFY 2019 and are not included in the TIP. Other phases of the project, such as preliminary engineering or right-of-way, have funds in the TIP.

NA (Not Applicable): The project does not have a construction phase, but comprises a program, purchase or planning activity.

Cost: Total estimated project costs in SFY 2016 or later. Project costs prior to SFY 2016 are excluded.

Transit Activities

July 1, 2015

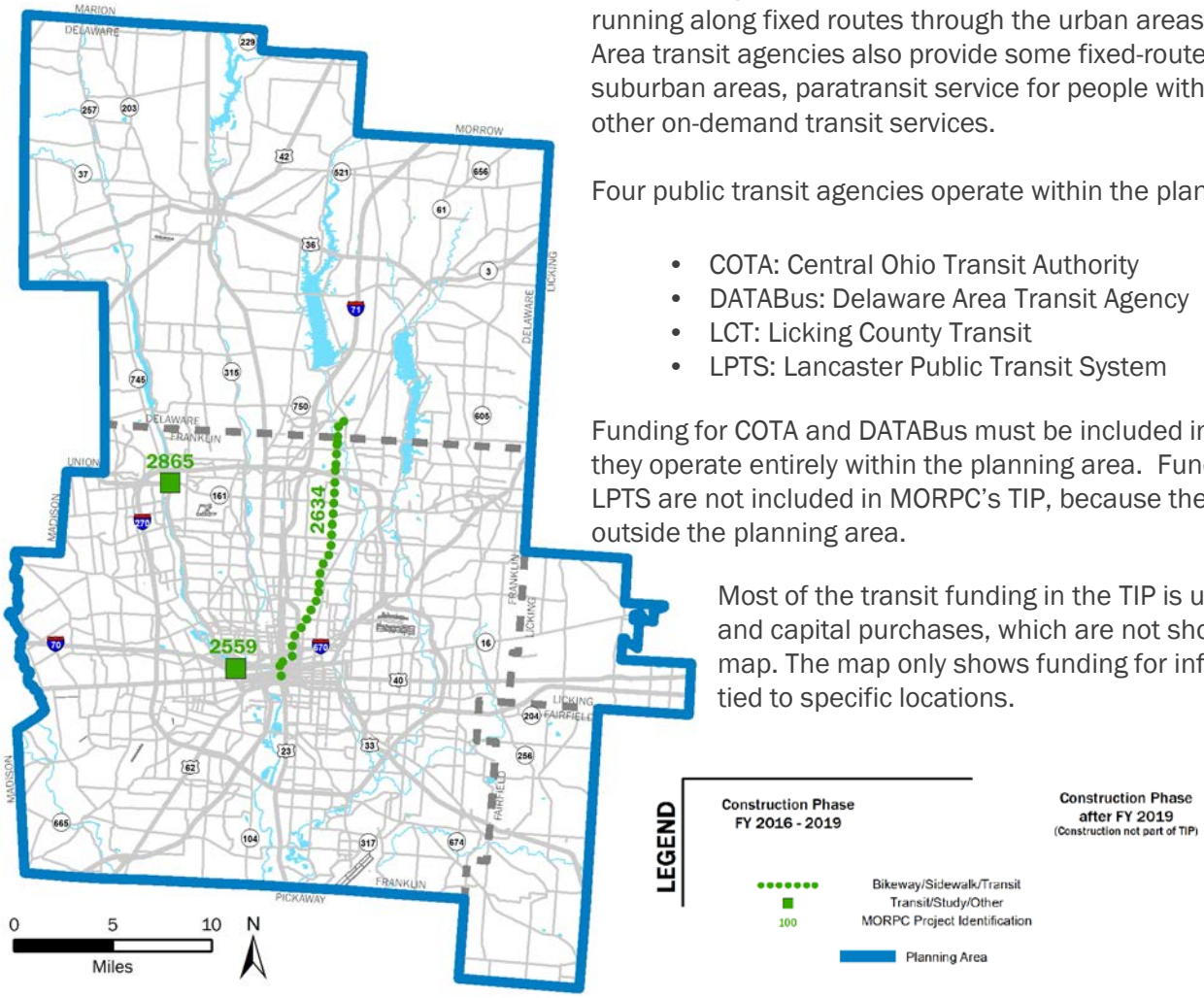

Public transportation, or mass transit, is more than just busses running along fixed routes through the urban areas of Central Ohio. Area transit agencies also provide some fixed-route service in suburban areas, paratransit service for people with disabilities and other on-demand transit services.

Four public transit agencies operate within the planning area:

- COTA: Central Ohio Transit Authority
- DATABus: Delaware Area Transit Agency
- LCT: Licking County Transit
- LPTS: Lancaster Public Transit System

Funding for COTA and DATABus must be included in the TIP because they operate entirely within the planning area. Funds for LCT and LPTS are not included in MORPC's TIP, because they operate mostly outside the planning area.

Most of the transit funding in the TIP is used for operations and capital purchases, which are not shown on the map. The map only shows funding for infrastructure that is tied to specific locations.

TIP ID	Agency	Transit Project Description	Const. SFY	Cost
2634	COTA	COTA Cleveland Ave BRT, Transit Expansion Capital	2016	$40,687,550
2559	COTA	COTA 1600 McKinley Ave Facility Renovation, Transit Activity	2016	$26,641,143
2785	DATABus	DATA 2017 Support Equipment, Transit Activity*	NA	$24,000
2786	COTA	COTA Fields CNG Rehabilitation, Transit Activity*	NA	$35,500,000
2814	COTA	COTA Enterprise Performance Management, Transit Activity*	NA	$225,000
2862	ODOT	5339 Columbus UZA, Transit Purchase*	NA	$3,878,636
2863	COTA	COTA Downtown Transit Stations, Transit Activity*	2016	$2,200,000
2865	COTA	COTA Dublin Park and Ride, Transit Activity	2017	$1,000,000
2868	COTA	COTA Real-Time Digital Displays, Transit Activity*	NA	$600,000
3033	COTA	COTA Fields Avenue Assessment, Transit Activity*	NA	$150,000
3034	COTA	COTA Next Generation Plan, Transit Activity*	NA	$375,000
3035	COTA	COTA 2016 Enhancements, Transit Activity*	NA	$190,000
Multiple	COTA	COTA 2016-2019 Bus Replacement, Transit Replacement Capital*	NA	$48,178,061
Multiple	COTA	COTA Operating 2016-2019, Transit Operating*	NA	$509,410,773
Multiple	COTA	COTA 2016-2019 Paratransit Expansion, Transit Expansion Capital*	NA	$617,207
Multiple	COTA	COTA 2016-2019 Paratransit Replacement, Transit Replacement Capital*	NA	$5,554,855
Multiple	DATABus	DATABus 2016-2017 Job Access and Reverse Commute Program, Transit Activity*	NA	$820,000
Multiple	DATABus	DATABus 2016-2019 Capital Maintenance, Transit Activity*	NA	$1,060,000
Multiple	DATABus	DATABus 2016-2019 Operating Assistance, Transit Operating*	NA	$6,110,000
Multiple	DATABus	DATABus 2016-2019 Vehicle Replacement, Transit Replacement Capital*	NA	$694,600
Multiple	MORPC	MORPC 5310 Program FY2016-2017, Transit Activity*	NA	$2,082,247

*Project locations not shown on map.

SFY (State Fiscal Year): Begins on July 1 of the prior calendar year and ends on June 30 of the calendar year.

NA (Not Applicable): The project does not have a construction phase, but comprises a program, purchase or planning activity.

Cost: Total estimated project costs in SFY 2016 or later. Project costs prior to SFY 2016 are excluded.

State Fiscal Year 2016 Projects

Projects on the map will begin constructed in State Fiscal Year 2016, which runs from July 2015 to June 2016.

The listing inside includes all expenditures for that fiscal year, such as design costs and right-of-way purchases, in addition to construction costs, for both mapped and unmapped projects.

(Unmapped projects include bus purchases, planning activities, and Inspection services.)

For more information about a project, find the ID number on the table inside.

SFY 2016 Project Funding

Total Funding:
$681.4 M

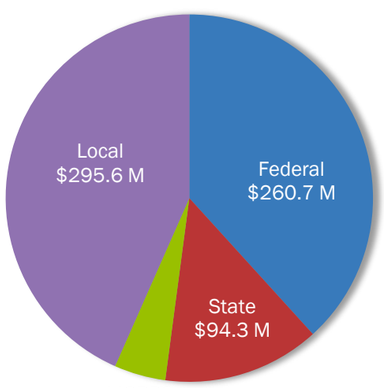

Downtown Columbus

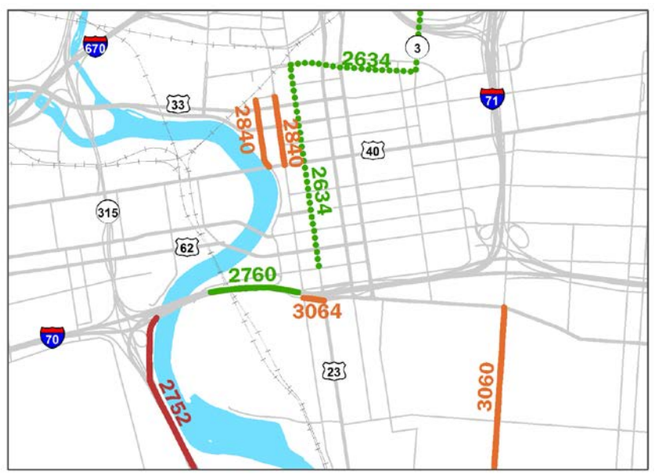

LEGEND

Construction Phase
SFY 2016

- Major Widening
- New Road
- Minor Widening/Safety Improvement
- Intersection Modification
- Maintenance/Resurfacing
- Bridge Repair/Replacement
- Traffic Signal Upgrade
- Noise Barrier/Study/Other
- Bikeway/Sidewalk/Transit
- Transit/Study/Other
- 100 100 100 100 MORPC Project Identification

Planning Area

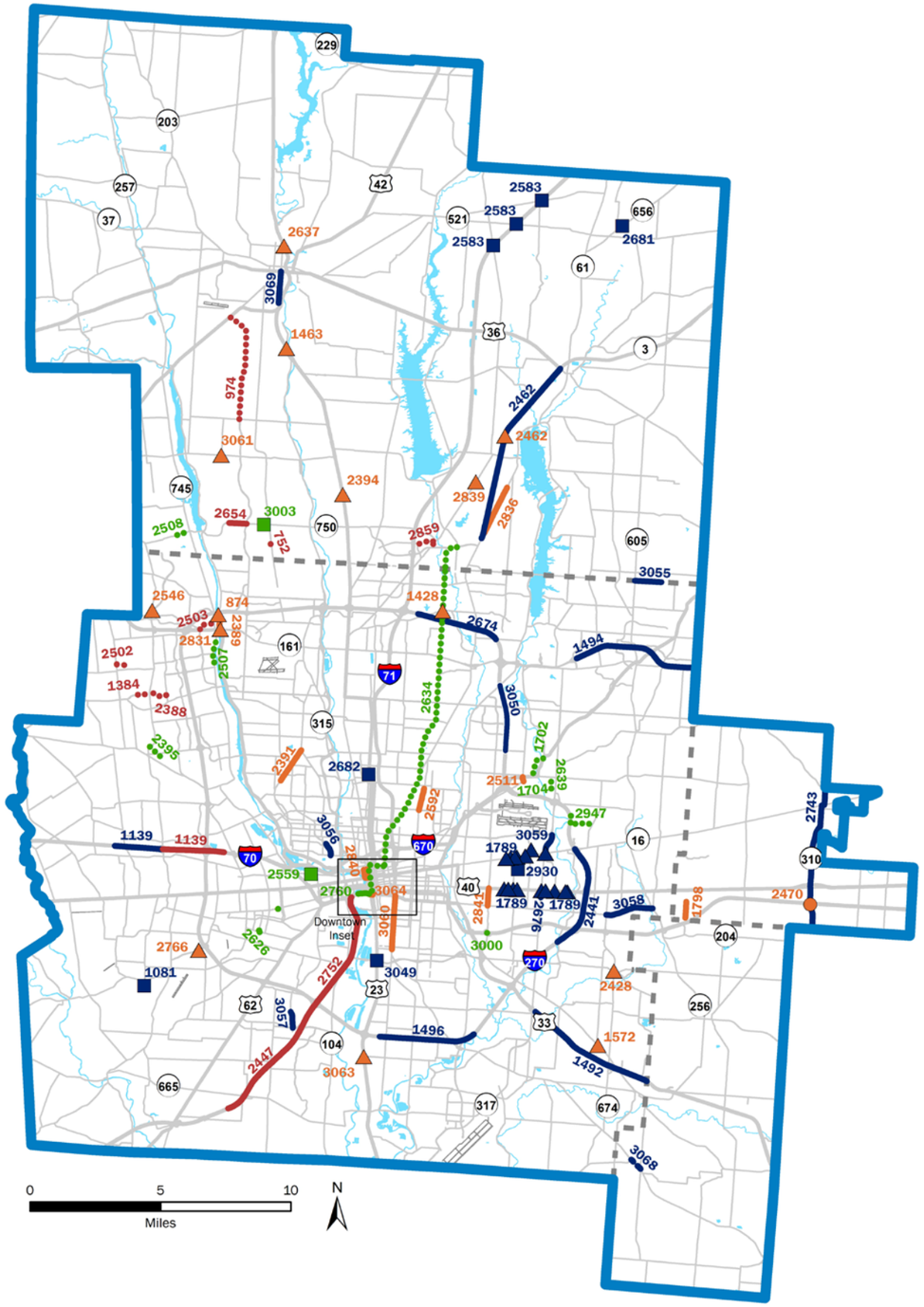

TIP ID	Agency	SFY 2016 Project Description	Cost
752	Powell	Murphy Pkwy Extension from Grandshire Subdivision to S Liberty St, New Roadway/Multi-Use Path	$2,500,000
874	Dublin	Riverside Dr at Tuller Rd, Intersection Modification/Realignment	$5,775,000
974	Delaware Co	Sawmill Pkwy Extension from Hyatts Rd to US-42, New Roadway/Multi-Use Path	$38,000,000
1081	Franklin Co	Kunz Rd at Hellbranch Run, Bridge Replacement	$350,000
1139	ODOT 6	I-70 from 0.4 mi W of Alton & Darby Creek Rd to 0.3 mi W of Wilson Rd, Major Widening/Resurfacing	$48,296,000
1384	Columbus	Hayden Run Blvd from Golden Cascade Dr to Avery Rd, New Roadway	$13,500,000
1428	Westerville	Cleveland Ave at Schrock Rd, Intersection Modification	$9,805,000
1463	ODOT 6	US-23 at SR-315 and Stratford Rd, Intersection Modification/Safety Improvement	$2,248,418
1492	ODOT 6	US-33 from 0.16 mi E of SR-317 to Fairfield Co Line, Resurfacing/Intersection Modification	$4,332,155
1494	ODOT 6	SR-161 from Little Turtle Way to Licking Co Line, Resurfacing	$5,613,000
1496	ODOT 6	I-270 from 0.51 mi E of Alum Creek to 0.23 mi W of Parsons Ave, Resurfacing	$2,996,288
1572	Franklin Co	Winchester Pk at Bixby Rd/Brice Rd, Intersection Modification/Signalization	$4,620,000
1702	Gahanna	Big Walnut Trail from Creekside Park to McCorkle Park, Multi-Use Path	$400,000
1704	Gahanna	Big Walnut Trail from McCorkle Park to Cherry Bottom, Multi-Use Path	$1,500,000
1789	Whitehall	Whitehall Signals, Signalization	$5,839,119
1798	Etna Township	Taylor Rd from Old Taylor Rd to 475' S of Windsor Dr, Minor Widening/Signalization	$4,050,212
2388	Franklin Co	Riggins Rd from Avery Rd at proposed Hayden Run Blvd to Wilcox Rd, New Roadway/Intersection Mod	$6,000,000
2389	Dublin	Riverside Dr (SR-257) from Dale Dr to Tuller Rd, Realignment	$5,450,000
2391	Upper Arlington	Tremont Rd from Ridgeview Rd to Kenny Rd, Operational Upgrades/Bicycle Lanes	$4,369,035
2394	Orange Twp	Orange Rd at US 23, Intersection Modification	$1,240,000
2395	Hilliard	Heritage Rail Trail from Old Hilliard to Hilliard City Hall, Multi-Use Path	$2,500,200
2428	Columbus	Gender Rd at Refugee Rd, Intersection Modification/Bicycle Lanes	$5,805,342
2441	ODOT 6	I-270 from E Broad St to Noe-Bixby Rd, Minor Pavement Rehabilitation/Bridge Deck Overlay	$5,104,000
2447	ODOT 6	I-71 from SR-665 to Stringtown Rd, Major Widening/Bridge Deck Replace	$41,298,000
2462	ODOT 6	SR-3 from Westerville north corp limit to US-36/SR-37, Minor Pavement Rehabilitation/Signalization	$2,764,200
2470	ODOT 5	SR-310 at I-70, Interchange Modification	$13,404,349
2502	Dublin	Churchman Rd from Marmion Dr to Rings Rd, W of Third Ave in Amlin, New Roadway	$2,250,000
2503	Dublin	Frantz Rd from Post Rd (north of SR-161) to Dublin Rd (SR-745), New Roadway	$2,650,000
2507	Dublin	Dublin Rd South from Rings Rd to Karrer Pl, Multi-Use Path	$1,400,000
2508	Dublin	Glick Rd from Avery Rd to Muirkirk Dr, Multi-Use Path	$570,000
2511	Gahanna	Stygler Rd S from W Johnstown Rd to US-62, Minor Widening/Multi-Use Path	$600,000
2546	Dublin	Avery-Muirfield Dr at Tullymore Dr, Valley Stream Dr, and Avery Rd, Intersection Modification	$400,000
2559	COTA	COTA 1600 McKinley Ave Facility Renovation, Transit Activity	$26,641,143
2583	ODOT 6	I-71 at 6 locations in Delaware and Morrow counties, Bridge Deck Replace	$12,055,000
2592	Columbus	Joyce Ave (Phase 3) from 17th Ave to Kenmore Rd, Minor Widening/Multi-Use Path	$5,500,000
2626	Columbus	Near Binns and Burroughs elementary schools, Sidewalks/Safety Improvement	$241,828
2634	COTA	COTA Cleveland Ave BRT, Transit Expansion Capital	$40,687,550
2637	Delaware	US-23 at Pennsylvania Ave, Intersection Modification/Signalization	$2,754,700
2639	Gahanna	Flint Ridge Dr from Rocky Fork Dr S to Granville St (SR-317), Sidewalks	$214,000
2654	ODOT 6	SR-750 from Wellington Blvd to Sawmill Pkwy, Major Widening/Multi-Use Path	$6,123,115
2674	ODOT 6	I-270 (North Outerbelt) from E of I-71 to Dempsey Rd, Minor Pavement Rehabilitation	$5,641,300
2676	ODOT 6	Hamilton Rd at two segments in Whitehall, Resurfacing	$368,000
2681	ODOT 6	SR-656 at Big Walnut Creek, Bridge Maintenance Activities	$441,000
2682	ODOT 6	Indianola Ave at Glen Echo, Bridge Rehabilitation	$1,072,500
2701	ODOT 6	Various locations in District 6, Resurfacing	$2,200,000
Multiple	ODOT 6	Various locations in District 6, Inspection services*	$1,400,000
2743	ODOT 5	SR-310 from SR-204 to SR-161, Resurfacing/Intersection Modification	$3,280,405
2752	ODOT 6	I-71 from Stringtown Rd to SR-315, Major Widening	$71,500,000
2760	ODOT 6	I-70 from E of Scioto River to W of Front St, Environmental Activity	$3,400,000
2766	Columbus	Georgesville Rd at Holt Rd/Automall Dr, Intersection Modification	$2,516,287
2831	Dublin	Riverside Dr (US-33/SR-257) at Bridge St (SR-161), Intersection Modification	$7,790,000
2836	Delaware Co	S Old 3C Hwy from Mt Royal Ave to Freeman Rd, Minor Widening	$6,195,000
2839	Delaware Co	Worthington Rd at Big Walnut Rd, Intersection Modification	$1,385,000
2840	Columbus	Front St and Marconi Blvd from W Broad St to Hickory St, Operational Upgrades	$6,900,000

TIP ID	Agency	SFY 2016 Project Description	Cost
2841	Columbus	James Rd from Livingston Ave to E Main St, Minor Widening	$8,959,329
2859	ODOT 6	Gemini Pkwy Extension from Orion Pl to Worthington Rd & Powell Rd, New Roadway/Realignment	$10,675,777
2863	COTA	COTA Downtown Transit Stations, Transit Activity*	$2,200,000
2930	ODOT 6	Beechtree Rd at Mason Run, Bridge Replacement	$455,789
2947	Gahanna	Morrison Claycraft Trail, Multi-Use Path	$873,254
2997	ODNR	Alum Creek State Park , Resurfacing	$1,650,000
3000	ODOT 6	I-70 at James Rd, Noise Walls	$242,000
3003	ORDC	Olentangy St (SR-750) at CSX RR, RR-Hwy Xing Safety Improvement	$107,000
3004	ODOT 6	District 6 School Flasher Replacement, Traffic Control	$591,000
3005	ODOT 6	Franklin Co "Prepare to Stop When Flashing" Sign Removal, Traffic Control	$298,000
3049	ODOT 6	S High St at SR-104, Bridge Maintenance Activities	$117,800
3050	ODOT 6	I-270 from Sunbury Rd to McCutcheon Rd, Minor Pavement Rehabilitation	$1,234,000
3055	Plain Twp	Bevelhymer Rd from SR-605 to the 90° turn 1 mile E, Reconstruction/Erosion Protection	$483,000
3056	Grandview Hts	Northwest Blvd from Goodale Blvd to Hilo Ln, Reconstruction/Signalization	$4,254,635
3057	Grove City	Gantz Rd from Stringtown Rd to Southwest Blvd, Resurfacing/Intersection Modification	$2,420,364
3058	Reynoldsburg	Livingston Ave from Brice Rd to Lancaster Ave, Resurfacing	$3,811,081
3059	Whitehall	Hamilton Rd from Poth Rd to RR bridge at city limits, Resurfacing	$1,994,980
3060	Columbus	Parsons Ave from Hosack St to Livingston Ave, Operational Upgrades/Intersection Modification	$3,886,070
3061	Delaware Co	Home Rd at Steitz Rd, Intersection Modification	$1,600,000
3062	ODOT	Regional Signals, Signals*	$1,007,600
3063	Columbus	S High St at Rathmell Ave, Intersection Modification/Safety Improvement	$250,000
3064	Columbus	Livingston Ave from Front St to High St, Operational Upgrades	$3,875,000
3067	Licking Co	Morse Rd from the Franklin County line to SR-310, Resurfacing	$417,000
3068	Lithopolis	Columbus St from Walnut St to Cedar Hill Rd, Reconstruction	$1,552,735
3069	Delaware	S Sandusky St from US-36 to Belle Ave, Resurfacing	$705,100

*Project locations not shown on map.

SFY (State Fiscal Year): Begins on July 1 of the prior calendar year and ends on June 30 of the calendar year. SFY 2016 begins July 1, 2015 and ends June 30, 2016.

LR (Long Range): Construction funds are anticipated after SFY 2019 and are not included in the TIP. Other phases of the project, such as preliminary engineering or right-of-way, have funds in the TIP.

NA (Not Applicable): The project does not have a construction phase, but comprises a program, purchase or planning activity.

Cost: Total estimated project costs in SFY 2016 or later. Project costs prior to SFY 2016 are excluded.

State Fiscal Year 2017 Projects

July 1, 2015

Projects on the map will begin construction in State Fiscal Year 2017, which runs from July 2016 to June 2017. The listing includes all expenditures for that fiscal year, such as design costs and right-of-way purchases, in addition to construction costs, for both mapped and unmapped projects. (Unmapped projects include bus purchases, planning activities, and inspection services.)

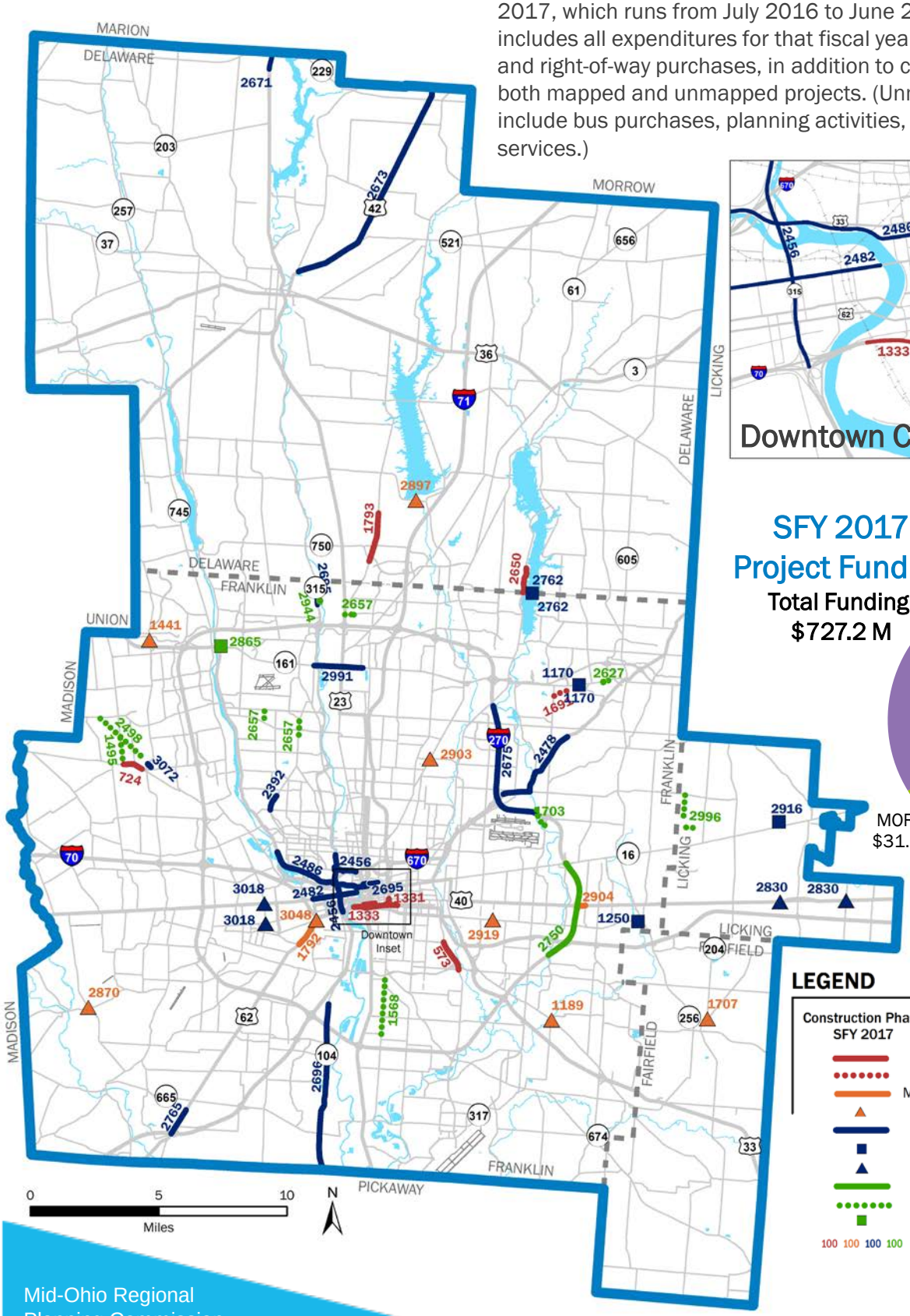

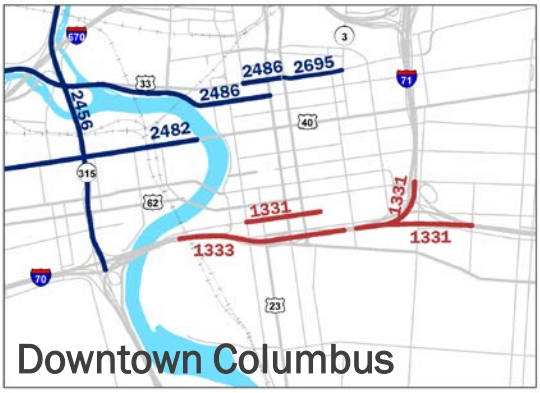

SFY 2017 Project Funding

Total Funding: $727.2 M

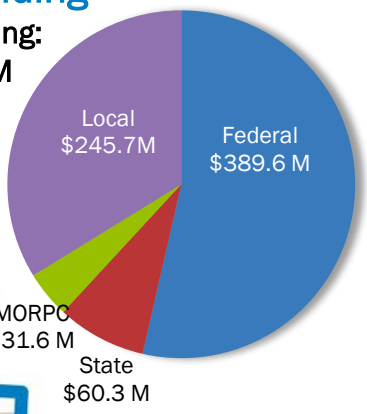

LEGEND

Construction Phase SFY 2017

- Major Widening
- New Road
- Minor Widening/Safety Improvement
- Intersection Modification
- Maintenance/Resurfacing
- Bridge Repair/Replacement
- Traffic Signal Upgrade
- Noise Barrier/Study/Other
- Bikeway/Sidewalk/Transit
- Transit/Study/Other
- MORPC Project Identification (100 100 100 100)
- Planning Area

Mid-Ohio Regional Planning Commission

www.morpc.org/tip

TIP ID	Agency	SFY 2017 Project Description	Cost
573	Columbus	Alum Creek Dr from Refugee Rd to Frebis Ave, Major Widening/Multi-Use Path	$13,299,359
932	Columbus	Signals Phase D, Signalization *	$11,961,625
724	Hilliard	Scioto Darby Rd from Cosgray Rd to Bradford Dr, Major Widening/Minor Widening	$8,160,000
1170	Franklin Co	E Dublin-Granville Rd at Rocky Fork Creek, Bridge Replacement	$500,000
1189	Franklin Co	Winchester Pike at Shannon Rd/Ebright Rd, Intersection Modification	$2,500,000
1250	Franklin Co	Livingston Ave at Blacklick Creek, Bridge Rehabilitation	$1,000,000
2627	New Albany	Dublin-Granville Rd from Meadway Dr to Morgan Rd, Multi-Use Path	$268,700
1331	ODOT 6	I-70/I-71 Innerbelt (Phase 2D), Major Widening/Interchange Modification	$193,219,762
1333	ODOT 6	I-70/I-71 Innerbelt (Phase 4A) from W of Scioto River to E of High St, Major Widening/Interchange Mod	$142,824,670
1441	Dublin	Avery-Muirfield Dr at Perimeter Loop Rd & Perimeter Dr, Intersection Modification	$3,500,000
1495	Hilliard	Cosgray Rd from Scioto Darby Rd to Heritage Rail Trail, Multi-Use Path/Resurfacing	$3,020,000
1568	Columbus	Parsons Ave from Obetz Rd to Dering Ave, Sidewalks	$3,063,523
1691	Columbus	Hamilton Rd from Dublin-Granville Rd to Hamilton Rd, N of Preserve Blvd/Menery Ln, New Rd/Realign	$7,100,000
1703	Gahanna	Big Walnut Trail from Pizzurro Park Dr to Galloway Reserve near Rocky Fork Dr S, Multi-Use Path	$1,650,000
1707	Pickerington	Center St at Milnor Rd and Meadows Blvd, Intersection Modification	$1,778,810
1792	ODOT 6	Harrisburg Pk from Eakin Rd/Hopkins Ave to Brown Rd, Minor Widening/Sidewalks	$5,000,100
1793	Delaware Co	S Old State Rd from Polaris Pkwy to Orange Rd, Major Widening/Multi-Use Path	$14,339,712
2392	Upper Arlington	Tremont Rd from Lane Ave to Ridgeview Rd, Reconstruction	$4,455,858
2456	ODOT 6	SR-315 from Sullivant Ave to I-670 on-ramp, Minor Pavement Rehabilitation	$2,772,981
2478	ODOT 6	US-62 from I-670 to Gahanna corp limit (0.1 mi south of Morse Rd), Resurfacing	$1,796,550
2482	ODOT 6	W Broad St (US-40) from Central Ave to Scioto River, Resurfacing	$770,000
2486	ODOT 6	Two segments, Resurfacing	$1,215,500
2498	Hilliard	Heritage Rail Trail from Old Hilliard to Hayden Run Road, Multi-Use Path	$1,650,000
2650	Westerville	Sunbury Rd from County Line Rd to Maxtown Rd, Major Widening/Multi-Use Path	$7,703,220
2657	Columbus	COTA Sidewalks Phase 2, Sidewalks	$1,883,742
2671	ODOT 6	US-23 from Norton Webb Rd to N of Norton Rd, Minor Pavement Rehabilitation/Bridge Deck Overlay	$4,362,000
2673	ODOT 6	US-42 from N of Horseshoe Rd to Morrow Co line, Resurfacing	$1,760,000
2675	ODOT 6	I-270 from S of Sunbury Rd to bridge over Big Walnut Cr, Minor Pavement Rehab/Safety Improvement	$13,353,000
2695	ODOT 6	Spring St & SR-315, Resurfacing	$374,000
2696	ODOT 6	Jackson Pk from Pickaway Co line to Columbus S corp limit (N of 270 and S of Dyer), Resurfacing	$1,320,000
2706	ODOT 6	Various locations in District 6, Resurfacing	$2,200,000
2726	ODOT 6	Various locations in District 6, Inspection services*	$1,400,000
2744	ODOT 5	US-33 from 0.06 mi. N of Winchester Rd to SR-188, Minor Pavement Rehabilitation/Resurfacing	$6,445,661
2750	ODOT 6	I-270 from E Broad St to Noe-Bixby Rd, Noise Walls	$3,300,000
2762	Franklin Co	Smothers Rd at Hoover Reservoir, Bridge Deck Replace	$2,395,221
2765	ODOT 6	US-62 from I-71 to 1.1 mi north of I-71, Resurfacing	$1,799,000
2830	ODOT 5	Various locations in District 5, Signals	$1,850,000
2834	ODOT 6	SR-315 from 0.56 mi S of SR-750 to 0.34 mi S of SR-750, Maintenance Activity/Culvert Maintenance	$5,610,000
2865	COTA	COTA Dublin Park and Ride, Transit Activity	$1,000,000
2870	Franklin Co	Alkire Rd at Darby Creek Dr, Intersection Modification	$1,988,080
2897	Delaware Co	Lewis Center Rd at Bale Kenyon Rd, Intersection Modification/Bridge Rehabilitation	$2,103,463
2903	ODOT 6	Westerville Rd at Innis Rd, Intersection Modification	$1,040,200
2904	Columbus	E Main St from I-270 to McNaughten Rd, Safety Improvement	$1,326,000
2916	Pataskala	Columbia Rd at Muddy Fork, Bridge Replacement	$594,226
2919	Columbus	Livingston Ave at Barnett Rd, Intersection Modification/Sidewalks	$1,130,000
2944	Columbus	Olentangy Trail from Worthington Hills Park to Highview Dr, Multi-Use Path	$550,000
2991	ODOT 6	SR-161 from Olentangy River Rd to just W of CSX RR overpass, Resurfacing	$775,499
2996	Pataskala	Taylor Rd from Cleveland Rd to Havens Corner, Multi-Use Path	$633,560
3018	Columbus	W Broad St (US 40) & Sullivant Ave at Hague Ave, Signals	$356,400
3048	Columbus	Mound St at Central Ave/Harrisburg Pk, Intersection Modification	$622,879
3072	Hilliard	Franklin St from Main St to eastern terminus, Reconstruction/Sidewalks	$1,512,500

*Project locations not shown on map.

SFY (State Fiscal Year): Begins on July 1 of the prior calendar year and ends on June 30 of the calendar year. SFY 2016 begins July 1, 2015 and ends June 30, 2016.

LR (Long Range): Construction funds are anticipated after SFY 2019 and are not included in the TIP. Other phases of the project, such as preliminary engineering or right-of-way, have funds in the TIP.

NA (Not Applicable): The project does not have a construction phase, but comprises a program, purchase or planning activity.

Cost: Total estimated project costs in SFY 2016 or later. Project costs prior to SFY 2016 are excluded.

State Fiscal Year 2018 Projects

July 1, 2015

Projects on the map will begin construction in State Fiscal Year 2018, which runs from July 2017 to June 2018. The listing includes all expenditures for that fiscal year, such as design costs and right-of-way purchases, in addition to construction costs, for both mapped and unmapped projects.

(Unmapped projects include bus purchases, planning activities, and inspection services.)

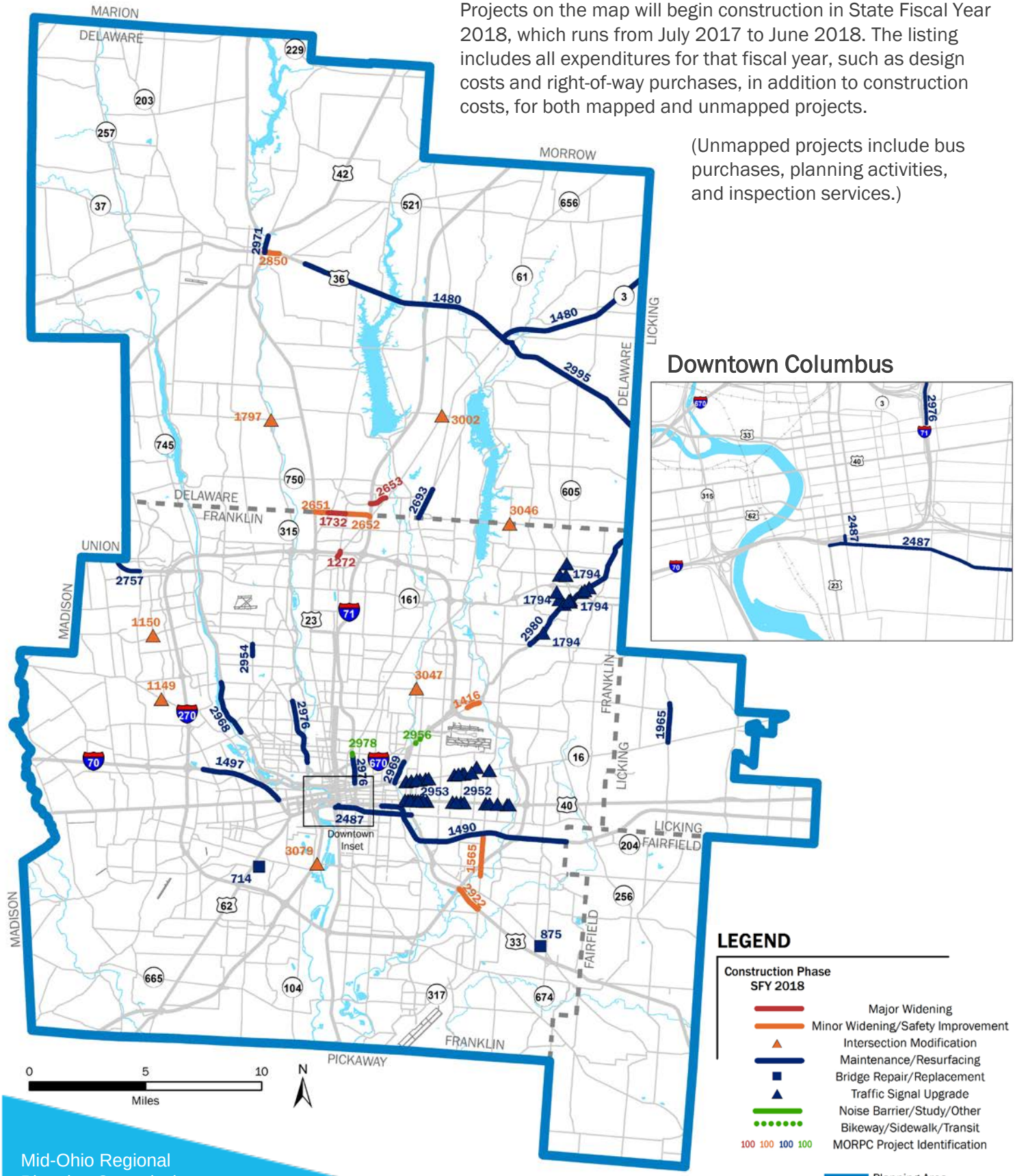

Mid-Ohio Regional Planning Commission

www.morpc.org/tip

TIP ID	Agency	SFY 2018 Project Description	Cost
714	Franklin Co	Big Run Rd E at Big Run, Bridge Rehabilitation	$500,000
875	Franklin Co	Winchester Pk at Georges Creek, Bridge Replacement	$900,000
1149	Hilliard	Scioto Darby Rd at Walcutt Rd, Intersection Modification	$4,400,000
1150	Hilliard	Wilcox Rd at Hayden Run Rd, Intersection Modification	$4,100,000
1272	Worthington	Worthington-Galena Rd from Wilson Bridge/Huntley Rds to Sancus Blvd, Mjr Widening/Intersection Mod	$8,379,338
1416	Gahanna	W Johnstown Rd from Stygler Rd to Olde Ridenour Rd, Minor Widening	$2,350,000
1480	ODOT 6	US-36 from Delaware E corp limit to Knox Co line, Minor Pavement Rehabilitation	$3,872,000
1490	ODOT 6	I-70 from Fairwood Ave to Fairfield Co Line, Resurfacing	$7,105,000
1497	ODOT 6	I-70 from 0.34 mi W of Wilson Rd to W Broad St, Resurfacing	$5,614,000
1565	Columbus	S Hamilton Rd from Helsel Park, S of Refugee Rd to I-70, Safety Improvement/Multi-Use Path	$20,345,000
1732	Columbus	Lazelle Rd Phase B from Flint Rd to Sancus Blvd, Major Widening/Bridge Replacement	$21,628,790
1794	New Albany	New Albany Signals, Signalization	$1,615,569
1797	Delaware Co	Home Rd at SR-315, Intersection Modification	$11,085,000
1965	Pataskala	Mink St from 400' N of Broad St to bridge N of Havens Corner Rd, Reconstruction/Intersection Mod	$7,377,214
2487	ODOT 6	Livingston Ave from High St to College Ave, Resurfacing	$1,240,160
2651	Columbus	Lazelle Rd Phase A from N High St to Flint Rd, Minor Widening/Multi-Use Path	$3,815,044
2652	Columbus	Lazelle Rd Phase C from Sancus Blvd to Worthington-Galena Rd, Minor Widening/Multi-Use Path	$5,364,456
2653	Columbus	Polaris Pkwy from I-71 to Olde Worthington Rd, Major Widening/Intersection Modification	$7,346,440
2693	ODOT 6	N State St from Franklin Co line to N of Polaris Woods, Resurfacing	$440,000
2757	ODOT 6	US-33 from Post Rd to Avery Rd, Resurfacing	$1,277,848
2850	Delaware	E William St (US-36) from Lewis St to E Central Ave (SR-37), Minor Widening	$3,186,815
2922	ODOT 6	US-33 from I-270 (SE Outerbelt) to Hamilton Rd (SR-317), Safety Improvement	$5,647,650
2952	Whitehall	Whitehall Signals Interconnect, Signalization	$1,595,161
2953	Bexley	Bexley Signals Interconnect, Signalization	$1,466,227
2954	Upper Arlington	Reed Rd from Lane Rd to Henderson Rd, Reconstruction	$1,549,406
2956	Columbus	Johnstown Rd from Alum Creek Trail to Cassady Ave, Multi-Use Path/Bicycle Lanes	$1,754,272
2968	ODOT 6	Riverside Dr (US 33) from Trabue Rd to Fishinger Rd, Resurfacing	$1,210,000
2969	ODOT 6	N Nelson Rd/Airport Dr (US 62) and Fifth Ave from E Broad St (US 40) to I-670, Resurfacing	$660,000
2971	ODOT 6	Lake St (US 42) from US 36 to Delaware N corp line, Resurfacing	$176,000
2976	ODOT 6	SR-315 & I-71 at two segments, Minor Pavement Rehabilitation	$2,956,593
2978	ODOT 6	I-71 at 5th Ave SB ramps to I-71 & I-670, Noise Walls	$1,200,000
2980	ODOT 6	US 62 from S of Harlem Rd to Licking Co line, Resurfacing	$2,200,000
2995	ODOT 6	SR-37 from SR-3 to Licking Co line, Resurfacing	$1,282,600
3002	Delaware Co	Lewis Center Rd at Worthington Rd/Rome Corners Rd, Intersection Modification	$2,434,000
3046	Franklin Co	Smothers Rd at Schott Rd/Red Bank Rd, Intersection Modification	$908,333
3047	Columbus	Sunbury Rd at Agler Rd/Cassady Ave, Intersection Modification	$621,160
3079	ODOT 6	Jackson Pk (SR-104) at Frank Rd/I-71, Intersection Modification	$4,075,740

SFY (State Fiscal Year): Begins on July 1 of the prior calendar year and ends on June 30 of the calendar year. SFY 2016 begins July 1, 2015 and ends June 30, 2016.

LR (Long Range): Construction funds are anticipated after SFY 2019 and are not included in the TIP. Other phases of the project, such as preliminary engineering or right-of-way, have funds in the TIP.

NA (Not Applicable): The project does not have a construction phase, but comprises a program, purchase or planning activity.

Total Cost: Total estimated project costs in SFY 2016 or later. Project costs prior to SFY 2016 are excluded.

SFY 2018 Project Funding

Total Funding: $308.5 M

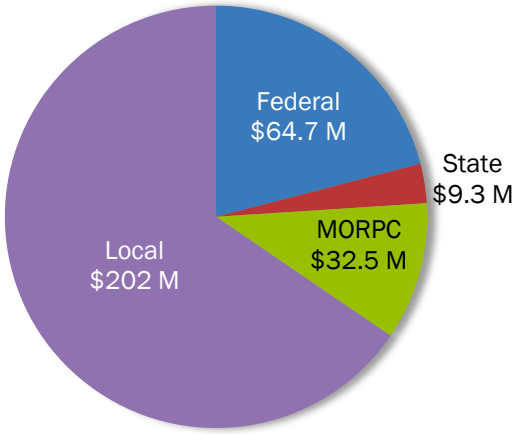

State Fiscal Year 2019 Projects

July 1, 2015

Projects on the map will begin construction in State Fiscal Year 2019, which runs from July 2018 to June 2019. The listing includes all expenditures for that fiscal year, such as design costs and right-of-way purchases, in addition to construction costs, for both mapped and unmapped projects. (Unmapped projects include bus purchases, planning activities, and inspection services.)

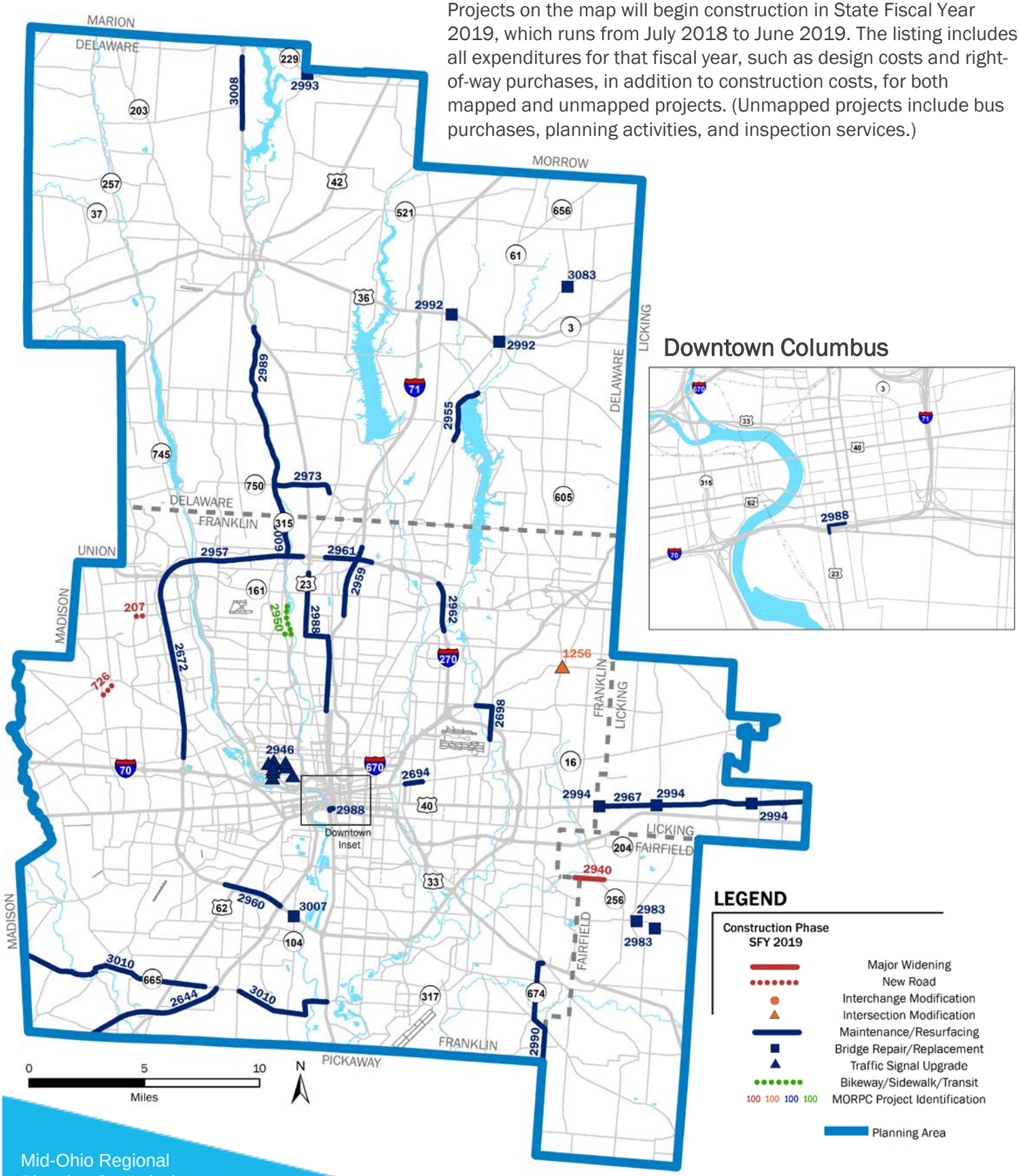

Mid-Ohio Regional
Planning Commission

www.morpc.org/tip

TIP ID	Agency	SFY 2019 Project Description	Cost
207	Dublin	Tuttle Crossing Blvd from Wilcox Rd to Avery Rd, New Roadway	$13,800,300
726	Hilliard	Cosgray Rd Exten from Scioto Darby Rd to Alton & Darby Creek Rd N of Heritage Club Dr, New Rd/Realign	$12,850,400
1256	Franklin Co	Reynoldsburg-New Albany Rd at Clark State Rd, Intersection Modification	$2,000,000
2644	ODOT 6	I-71 from Pickaway Co Line to SR-665, Reconstruction/Bridge Deck Replace	$61,640,000
2672	ODOT 6	I-270 from I-70 to US-33 (Northwest), Reconstruction	$65,180,000
2694	ODOT 6	E Broad St from Drexel Ave to Gould Rd, Resurfacing	$385,000
2698	ODOT 6	SR-317, Resurfacing	$1,100,000
2940	Pickerington	Refugee Rd from Wheatfield Dr to Woodstock Ave, Major Widening/Intersection Modification	$11,074,689
2946	Grandview Hts	Grandview Heights Signals Interconnect, Signalization	$680,932
2950	Columbus	Olentangy Trail from Olentangy River Rd/Bethel Rd to Antrim Park, Multi-Use Path	$2,310,094
2955	Delaware Co	South Old 3C Hwy from Tussic St to Harrison St, Resurfacing	$2,006,464
2957	ODOT 6	I-270 (North Outerbelt) from S of US 33/SR-161 to W of US 23, Minor Pavement Rehabilitation	$6,600,000
2959	ODOT 6	I-71 from S of SR-161 to just N of I-270, Minor Pavement Rehabilitation	$3,740,000
2960	ODOT 6	I-270 (South Outerbelt) from I-71 to W of US 62, Minor Pavement Rehabilitation	$2,200,000
2961	ODOT 6	I-270 (North Outerbelt) from CSX RR/E of US-23 to W of Schrock Rd, Minor Pavement Rehabilitation	$2,750,000
2962	ODOT 6	I-270 from Dempsey Rd to S of Morse Rd, Minor Pavement Rehabilitation	$3,630,000
2967	ODOT 5	US 40 from Franklin/Licking County Line to SR-37, Resurfacing	$7,109,084
2972	ODOT 6	SR-229 from Marion Co line to Norton Rd, Resurfacing	$2,220,663
2973	ODOT 6	SR-750 from SR-315 to E of Cameron Ave, Resurfacing	$990,000
2983	ODOT	SR-256 at 0.02 mi NW of Willard Dr & 0.65 mi NW of Allen Rd, Bridge Maintenance Activities	$1,330,696
2988	ODOT 6	Various locations on US 23, Resurfacing	$4,863,198
2989	ODOT 6	SR-315 from Franklin Co line to US 23, Resurfacing	$1,570,855
2990	ODOT 6	SR-674 from Pickaway Co line to US 33, Resurfacing	$1,226,203
2992	ODOT 6	US 36 at Little Walnut Cr & Prairie Run, Bridge Maintenance Activities	$457,634
2993	ODOT 6	SR-229 at Whetstone Creek, Bridge Maintenance Activities	$214,500
2994	ODOT	US 40 at 3 locations, Bridge Replacement	$2,020,939
3006	ODOT 6	US 23 at 0.2 mi N of SR-315 (Oberlander Run), Culvert Maintenance	$550,000
3007	ODOT 6	SR-104 at I-270, Bridge Deck Replace	$1,735,800
3008	ODOT 6	US 23 from just N of Troutman Rd to Weiser Rd (TR-226A), Resurfacing	$1,973,369
3009	ODOT 6	SR-315 from I-270 to corp limit at Mt. Air, Resurfacing	$329,850
3010	ODOT 6	SR-665 at two segments, Resurfacing	$2,228,209
3083	Delaware Co	Centerburg Rd at Culver Creek, Bridge Rehabilitation	$301,000

SFY (State Fiscal Year): Begins on July 1 of the prior calendar year and ends on June 30 of the calendar year. SFY 2016 begins July 1, 2015 and ends June 30, 2016.

LR (Long Range): Construction funds are anticipated after SFY 2019 and are not included in the TIP. Other phases of the project, such as preliminary engineering or right-of-way, have funds in the TIP.

NA (Not Applicable): The project does not have a construction phase, but comprises a program, purchase or planning activity.

Total Cost: Total estimated project costs in SFY 2016 or later. Project costs prior to SFY 2016 are excluded.

SFY 2019 Project Funding

Total Funding: $373.7 M

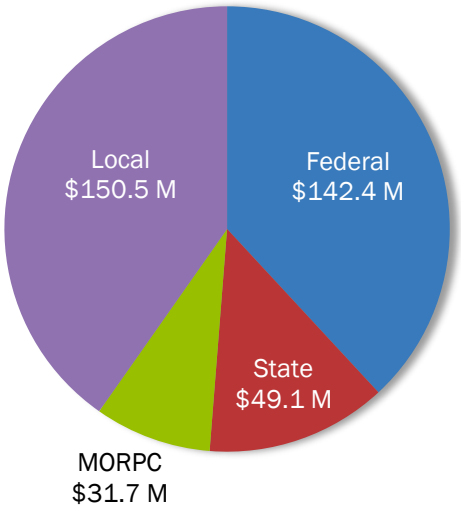

Pedestrian Components

Downtown Columbus

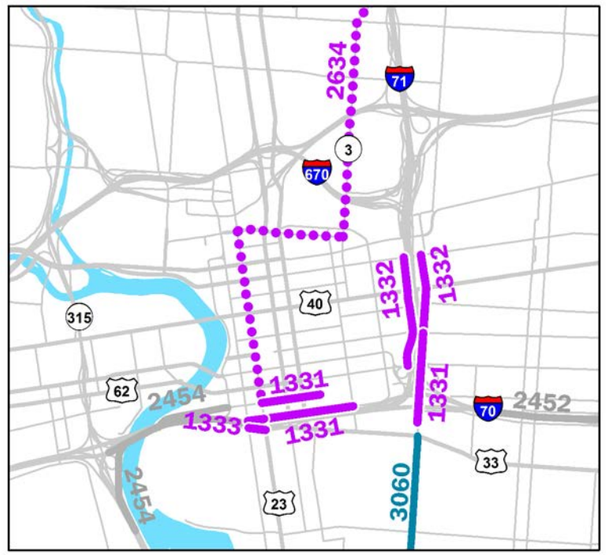

Primary Project Type

- Existing Roadway
- New Facility
- Interchange
- Intersection
- Bridge/Other

Pedestrian Component of Project

- Multi-Use Path
- New Sidewalk
- Curb Ramp/Crosswalk
- Widen Shoulder
- Modify Existing
- Other/To Be Determined

- Planning Area

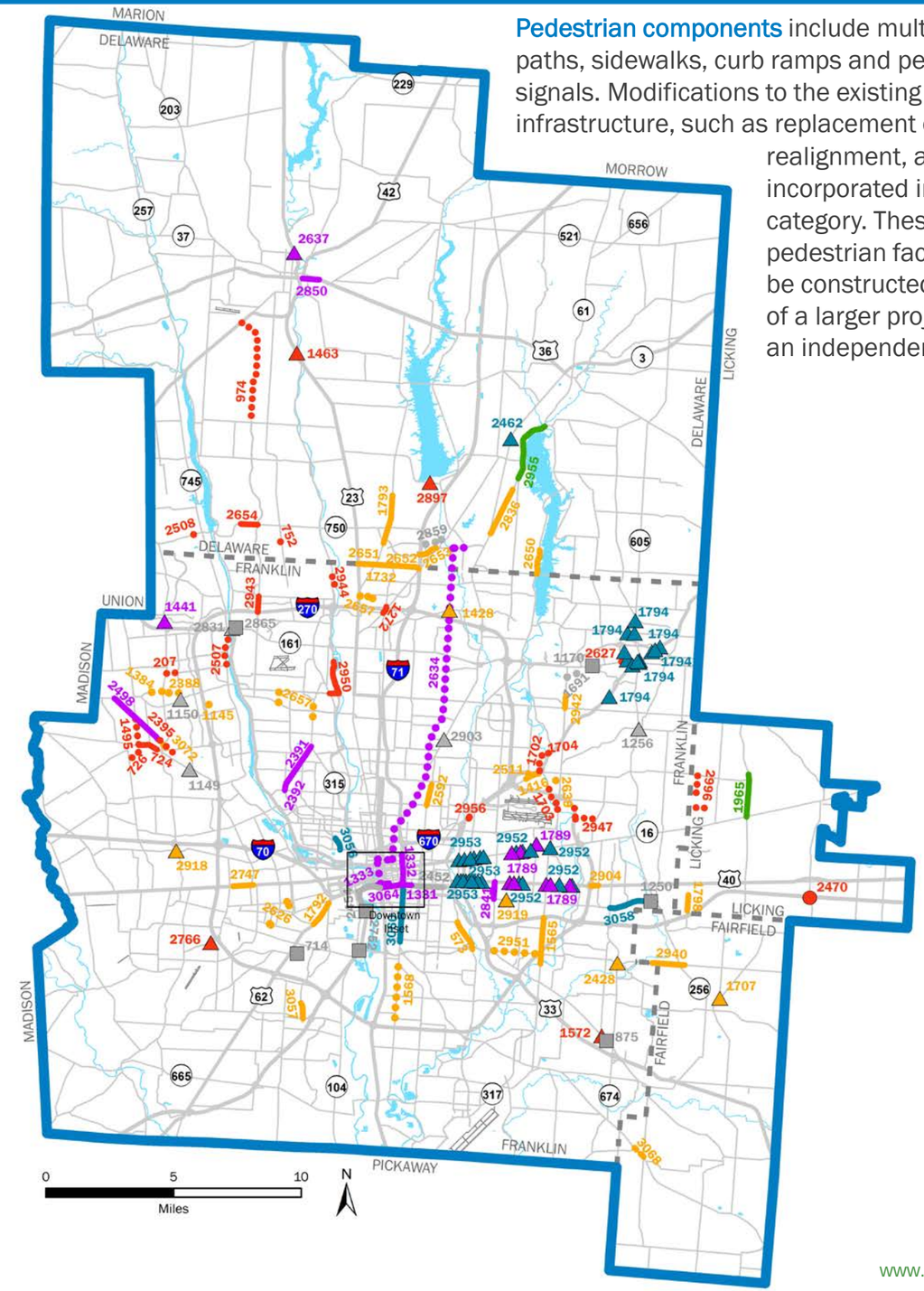

Pedestrian components include multi-use paths, sidewalks, curb ramps and pedestrian signals. Modifications to the existing infrastructure, such as replacement or realignment, are also incorporated into this category. These pedestrian facilities will be constructed as part of a larger project or as an independent project.

TIP ID	Agency	Description of Project with Pedestrian Component	Const. SFY	Pedestrian Component
207	Dublin	Tuttle Crossing Blvd from Wilcox Rd to Avery Rd, New Roadway	2016	New Sidewalks
573	Columbus	Alum Creek Dr from Refugee Rd to Frebis Ave, Major Widening/Multi-Use Path	NA	Multi-Use Path
932	Columbus	Signals Phase D, Signalization*	2016	Repair/Modify Existing
714	Franklin Co	Big Run Rd E at Big Run, Bridge Rehabilitation	2017	Repair/Modify Existing
724	Hilliard	Scioto Darby Rd from Cosgray Rd to Bradford Dr, Major Widening/Minor Widening	2016	Multi-Use Path
726	Hilliard	Cosgray Rd Exten from Scioto Darby Rd to Alton & Darby Creek Rd N of Heritage Club Dr, New Rd/Realign	2016	New Sidewalks
752	Powell	Murphy Pkwy Extension from Grandshire Subdivision to S Liberty St, New Roadway/Multi-Use Path	LR	Other/TBD
875	Franklin Co	Winchester Pk at Georges Creek, Bridge Replacement	LR	Other/TBD
974	Delaware Co	Sawmill Pkwy Extension from Hyatts Rd to US-42, New Roadway/Multi-Use Path	2016	Curb Ramp/Crosswalk
1145	Hilliard	Trueman Blvd (Phase 3) from Davidson Rd to Edward's Farms Rd (Columbus corp limit), New Roadway	2016	Multi-Use Path
1149	Hilliard	Scioto Darby Rd at Walcutt Rd, Intersection Modification	2017	Repair/Modify Existing
1150	Hilliard	Wilcox Rd at Hayden Run Rd, Intersection Modification	2016	Multi-Use Path
1170	Franklin Co	E Dublin-Granville Rd at Rocky Fork Creek, Bridge Replacement	2016	Multi-Use Path
1250	Franklin Co	Livingston Ave at Blacklick Creek, Bridge Rehabilitation	2016	New Sidewalks
1256	Franklin Co	Reynoldsburg-New Albany Rd at Clark State Rd, Intersection Modification	2016	New Sidewalks
1272	Worthington	Worthington-Galena Rd from Wilson Bridge/Huntley Rds to Sancus Blvd, Mjr Widening/Intersection Mod	2017	New Sidewalks
2626	Columbus	Near Binns and Burroughs elementary schools, Sidewalks/Safety Improvement	2018	New Sidewalks
2627	New Albany	Dublin-Granville Rd from Meadway Dr to Morgan Rd, Multi-Use Path	2018	New Sidewalks
2634	COTA	COTA Cleveland Ave BRT, Transit Expansion Capital	2018	New Sidewalks
2637	Delaware	US-23 at Pennsylvania Ave, Intersection Modification/Signalization	2016	Multi-Use Path
2639	Gahanna	Flint Ridge Dr from Rocky Fork Dr S to Granville St (SR-317), Sidewalks	2017	New Sidewalks
1331	ODOT 6	I-70/I-71 Innerbelt (Phase 2D), Major Widening/Interchange Modification	LR	New Sidewalks
1332	ODOT 6	I-70/I-71 Innerbelt (Phase 3) from Main St to Long St, Major Widening/Bridge Replacement	2016	Other/TBD
1333	ODOT 6	I-70/I-71 Innerbelt (Phase 4A) from W of Scioto River to E of High St, Major Widening/Interchange Mod	2016	Multi-Use Path
1384	Columbus	Hayden Run Blvd from Golden Cascade Dr to Avery Rd, New Roadway	2017	Curb Ramp/Crosswalk
1416	Gahanna	W Johnstown Rd from Stygler Rd to Olde Ridenour Rd, Minor Widening	2016	Other/TBD
1428	Westerville	Cleveland Ave at Schrock Rd, Intersection Modification	2016	New Sidewalks
1441	Dublin	Avery-Muirfield Dr at Perimeter Loop Rd & Perimeter Dr, Intersection Modification	2016	Repair/Modify Existing
1449	Hilliard	Britton Pkwy (Sect.2/Ph.2 and Sect.3/Ph.2) from Davidson Rd to Hayden Run Rd, Major Widening	2018	Repair/Modify Existing
1463	ODOT 6	US-23 at SR-315 and Stratford Rd, Intersection Modification/Safety Improvement	2016	Other/TBD
1495	Hilliard	Cosgray Rd from Scioto Darby Rd to Heritage Rail Trail, Multi-Use Path/Resurfacing	NA	Other/TBD
1565	Columbus	S Hamilton Rd from Helsel Park, S of Refugee Rd to I-70, Safety Improvement/Multi-Use Path	2016	Other/TBD
1568	Columbus	Parsons Ave from Obetz Rd to Dering Ave, Sidewalks	2017	Other/TBD
1572	Franklin Co	Winchester Pk at Bixby Rd/Brice Rd, Intersection Modification/Signalization	LR	New Sidewalks
1691	Columbus	Hamilton Rd from Dublin-Granville Rd to Hamilton Rd, N of Preserve Blvd/Menery Ln, New Rd/Realign	2017	Multi-Use Path
1702	Gahanna	Big Walnut Trail from Creekside Park to McCorkle Park, Multi-Use Path	2017	Other/TBD
1703	Gahanna	Big Walnut Trail from Pizzurro Park Dr to Galloway Reserve near Rocky Fork Dr S, Multi-Use Path	2017	New Sidewalks
1704	Gahanna	Big Walnut Trail from McCorkle Park to Cherry Bottom, Multi-Use Path	2016	Curb Ramp/Crosswalk
1707	Pickerington	Center St at Milnor Rd and Meadows Blvd, Intersection Modification	LR	New Sidewalks
1732	Columbus	Lazelle Rd Phase B from Flint Rd to Sancus Blvd, Major Widening/Bridge Replacement	2017	New Sidewalks
1789	Whitehall	Whitehall Signals, Signalization	2019	New Sidewalks
1792	ODOT 6	Harrisburg Pk from Eakin Rd/Hopkins Ave to Brown Rd, Minor Widening/Sidewalks	LR	New Sidewalks
1793	Delaware Co	S Old State Rd from Polaris Pkwy to Orange Rd, Major Widening/Multi-Use Path	LR	Multi-Use Path
1794	New Albany	New Albany Signals, Signalization	2017	Multi-Use Path
1798	Etna Twp	Taylor Rd from Old Taylor Rd to 475' S of Windsor Dr, Minor Widening/Signalization	LR	Curb Ramp/Crosswalk
1965	Pataskala	Mink St from 400' N of Broad St to bridge N of Havens Corner Rd, Reconstruction/Intersection Mod	2016	Multi-Use Path
2388	Franklin Co	Riggins Rd from Avery Rd at proposed Hayden Run Blvd to Wilcox Rd, New Roadway/Intersection Mod	2016	New Sidewalks
2390	Dublin	Post Rd from Perimeter Dr to Avery-Muirfield Dr, Minor Widening/Multi-Use Path	NA	Multi-Use Path
2391	Upper Arlington	Tremont Rd from Ridgeview Rd to Kenny Rd, Operational Upgrades/Bicycle Lanes	2016	Repair/Modify Existing
2392	Upper Arlington	Tremont Rd from Lane Ave to Ridgeview Rd, Reconstruction	2017	Repair/Modify Existing
2395	Hilliard	Heritage Rail Trail from Old Hilliard to Hilliard City Hall, Multi-Use Path	2016	Multi-Use Path
2428	Columbus	Gender Rd at Refugee Rd, Intersection Modification/Bicycle Lanes	2016	New Sidewalks
2452	ODOT 6	I-70/I-71 Innerbelt (Phase 5) from E of 18th Ave to E of Fairwood Ave, Mjr Widening/Bridge Reconst	LR	Other/TBD
2454	ODOT 6	I-70/I-71 Innerbelt (Phase 6A), Major Widening/Interchange Modification	LR	Other/TBD
2462	ODOT 6	SR-3 from Westerville north corp limit to US-36/SR-37, Minor Pavement Rehabilitation/Intersection Mod	2016	Curb Ramp/Crosswalk
2470	ODOT 5	SR-310 at I-70, Interchange Modification	2016	Multi-Use Path

TIP ID	Agency	Description of Project with Pedestrian Component	Const. SFY	Pedestrian Component
2498	Hilliard	Heritage Rail Trail from Old Hilliard to Hayden Run Road, Multi-Use Path	2017	Repair/Modify Existing
2507	Dublin	Dublin Rd South from Rings Rd to Karrer Pl, Multi-Use Path	2016	Multi-Use Path
2508	Dublin	Glick Rd from Avery Rd to Muirkirk Dr, Multi-Use Path	2016	Multi-Use Path
2511	Gahanna	Stygler Rd S from W Johnstown Rd to US-62, Minor Widening/Multi-Use Path	2016	New Sidewalks
2592	Columbus	Joyce Ave (Phase 3) from 17th Ave to Kenmore Rd, Minor Widening/Multi-Use Path	2016	New Sidewalks
2650	Westerville	Sunbury Rd from County Line Rd to Maxtown Rd, Major Widening/Multi-Use Path	2017	New Sidewalks
2651	Columbus	Lazelle Rd Phase A from N High St to Flint Rd, Minor Widening/Multi-Use Path	2018	New Sidewalks
2652	Columbus	Lazelle Rd Phase C from Sancus Blvd to Worthington-Galena Rd, Minor Widening/Multi-Use Path	2018	New Sidewalks
2653	Columbus	Polaris Pkwy from I-71 to Olde Worthington Rd, Major Widening/Intersection Modification	2018	New Sidewalks
2654	ODOT 6	SR-750 from Wellington Blvd to Sawmill Pkwy, Major Widening/Multi-Use Path	2016	Multi-Use Path
2657	Columbus	COTA Sidewalks Phase 2, Sidewalks	2017	New Sidewalks
2747	ODOT 6	W Broad St from E of Georgesville Rd to 500' E of Wilson Rd, Safety Improvement/Reconstruction	LR	New Sidewalks
2752	ODOT 6	I-71 from Stringtown Rd to SR-315, Major Widening	2016	Other/TBD
2766	Columbus	Georgesville Rd at Holt Rd/Automall Dr, Intersection Modification	2016	Multi-Use Path
2805	Grandview Hts	Various locations in Grandview Heights, Pavement Marking	2017	Curb Ramp/Crosswalk
2831	Dublin	Riverside Dr (US-33/SR-257) at Bridge St (SR-161), Intersection Modification	2016	Other/TBD
2836	Delaware Co	S Old 3C Hwy from Mt Royal Ave to Freeman Rd, Minor Widening	2016	New Sidewalks
2841	Columbus	James Rd from Livingston Ave to E Main St, Minor Widening	2016	Repair/Modify Existing
2850	Delaware	E William St (US-36) from Lewis St to E Central Ave (SR-37), Minor Widening	2018	Repair/Modify Existing
2859	ODOT 6	Gemini Pkwy Extension from Orion Pl to Worthington Rd & Powell Rd, New Roadway/Realignment	2016	Other/TBD
2862	ODOT	5339 Columbus UZA, Transit Purchase	NA	Other/TBD
2863	COTA	COTA Downtown Transit Stations, Transit Activity	2016	Other/TBD
2865	COTA	COTA Dublin Park and Ride, Transit Activity	2017	Other/TBD
2874	ODOT 6	I-70/I-71 Innerbelt (Phase 4B), Major Widening/Bridge Replacement	LR	New Sidewalks
2897	Delaware Co	Lewis Center Rd at Bale Kenyon Rd, Intersection Modification/Bridge Rehabilitation	2017	Multi-Use Path
2903	ODOT 6	Westerville Rd at Innis Rd, Intersection Modification	2017	Other/TBD
2904	Columbus	E Main St from I-270 to McNaughten Rd, Safety Improvement	2017	New Sidewalks
2911	Columbus	Pedestrian Hybrid Beacons, Signage	2016	Curb Ramp/Crosswalk
2918	Columbus	Hilliard-Rome Rd at Feder Rd/Fisher Rd, Intersection Modification/Sidewalks	LR	New Sidewalks
2919	Columbus	Livingston Ave at Barnett Rd, Intersection Modification/Sidewalks	2017	New Sidewalks
2940	Pickerington	Refugee Rd from Wheatfield Dr to Woodstock Ave, Major Widening/Intersection Modification	2019	New Sidewalks
2942	Columbus	N. Hamilton Rd from Morse Rd to Chilmark Dr, Major Widening/Intersection Modification	LR	New Sidewalks
2943	Columbus	Sawmill Rd. from I-270 to Hard Rd, Major Widening/Multi-Use Path	LR	Multi-Use Path
2944	Columbus	Olentangy Trail from Worthington Hills Park to Highview Dr, Multi-Use Path	2017	Multi-Use Path
2945	Columbus	Signals Phase E, Signalization*	LR	Curb Ramp/Crosswalk
2947	Gahanna	Morrison Claycraft Trail, Multi-Use Path	2016	Multi-Use Path
2950	Columbus	Olentangy Trail from Olentangy River Rd/Bethel Rd to Antrim Park, Multi-Use Path	2019	Multi-Use Path
2951	Columbus	Refugee Road from Winchester Pike to Hamilton Road, Sidewalks/Multi-Use Path	LR	New Sidewalks
2952	Whitehall	Whitehall Signals Interconnect, Signalization	2018	Curb Ramp/Crosswalk
2953	Bexley	Bexley Signals Interconnect, Signalization	2018	Curb Ramp/Crosswalk
2955	Delaware Co	South Old 3C Hwy from Tussic St to Harrison St, Resurfacing	2019	Widen Shoulder
2956	Columbus	Johnstown Rd from Alum Creek Trail to Cassady Ave, Multi-Use Path/Bicycle Lanes	2018	Multi-Use Path
2996	Pataskala	Taylor Rd from Cleveland Rd to Havens Corner, Multi-Use Path	2017	Multi-Use Path
3056	Grandview Hts	Northwest Blvd from Goodale Blvd to Hilo Ln, Reconstruction/Signalization	2016	Curb Ramp/Crosswalk
3057	Grove City	Gantz Rd from Stringtown Rd to Southwest Blvd, Resurfacing/Intersection Modification	2016	New Sidewalks
3058	Reynoldsburg	Livingston Ave from Brice Rd to Lancaster Ave, Resurfacing	2016	Curb Ramp/Crosswalk
3060	Columbus	Parsons Ave from Hosack St to Livingston Ave, Operational Upgrades/Intersection Modification	2016	Curb Ramp/Crosswalk
3064	Columbus	Livingston Ave from Front St to High St, Operational Upgrades	2016	Repair/Modify Existing
3068	Lithopolis	Columbus St from Walnut St to Cedar Hill Rd, Reconstruction	2016	New Sidewalks
3069	Delaware	S Sandusky St from US-36 to Belle Ave, Resurfacing	2016	Curb Ramp/Crosswalk
3072	Hilliard	Franklin St from Main St to eastern terminus, Reconstruction/Sidewalks	2017	New Sidewalks

*Project locations not shown on map.

SFY (State Fiscal Year): Begins on July 1 of the prior calendar year and ends on June 30 of the calendar year. SFY 2016 begins July 1, 2015 and ends June 30, 2016.

LR (Long Range): Construction funds are anticipated after SFY 2019 and are not included in the TIP. Other phases of the project, such as preliminary engineering or right-of-way, have funds in the TIP.

NA (Not Applicable): The project does not have a construction phase, but comprises a program, purchase or planning activity.

For more information about a project, look for the ID number on the TIP.

Downtown Columbus

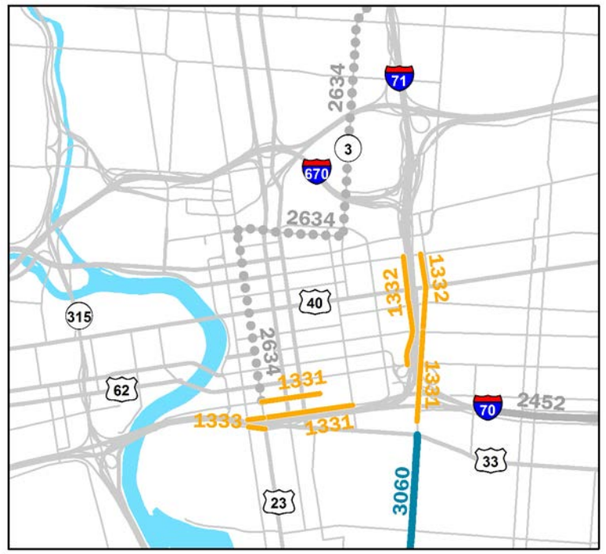

Sharrow Pavement Marking

Primary Project Type

- Existing Roadway
- New Facility
- Interchange
- Intersection
- Bridge/Other

Bicycle Component of Project

- Multi-Use Path
- Bicycle Lanes
- Sharrows/Widen Outside Lane
- Widen Shoulder
- Modify Existing
- Other/To Be Determined

Planning Area

Bicycle components including off-street multi-use paths, on-street bicycle lanes, bicyclist detection at traffic signals, and the addition of sharrows are included in many road expansion projects and are sometimes the sole purpose of a project. These bicycle facilities will be constructed as part of larger projects or as independent projects.

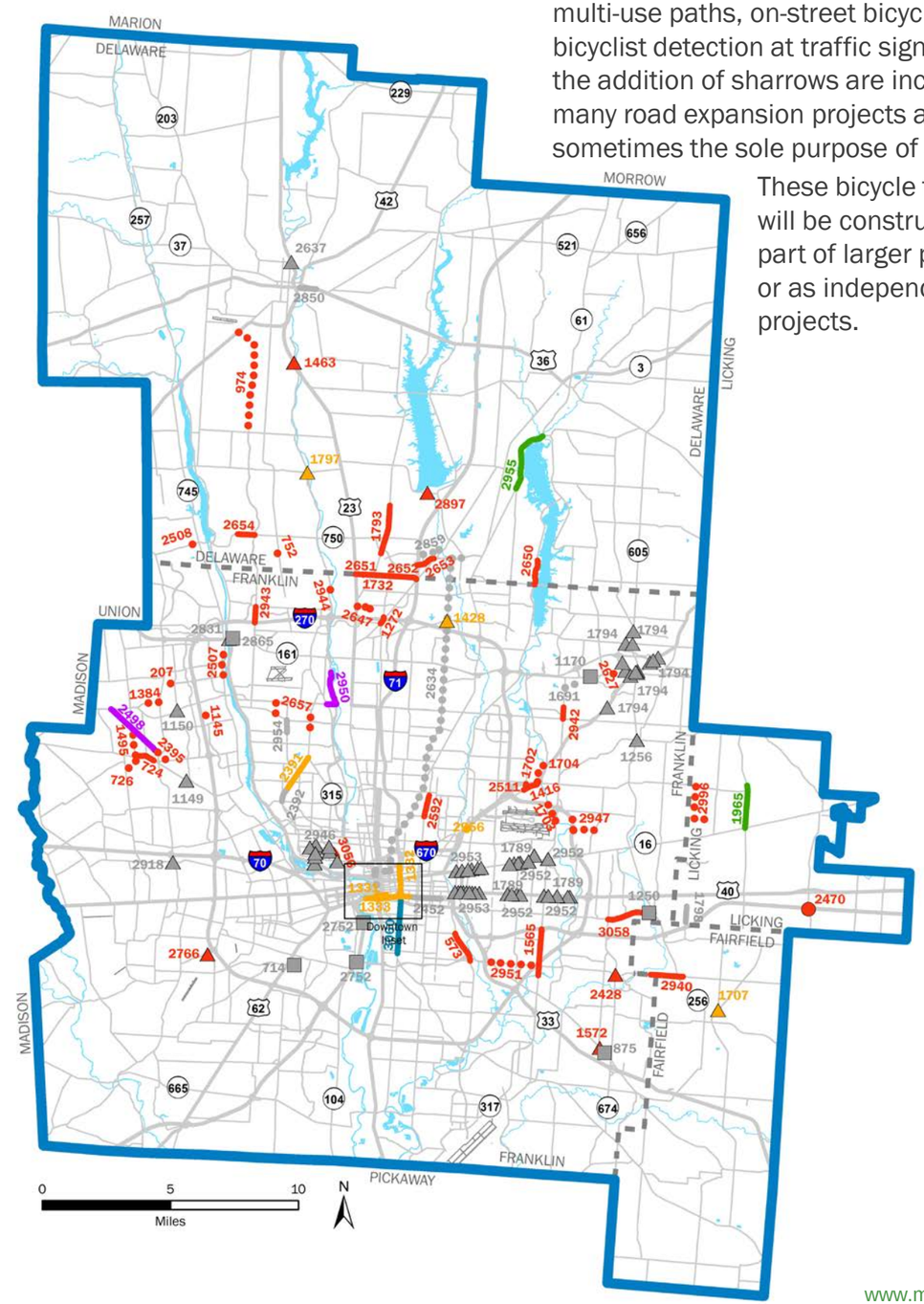

TIP ID	Agency	Description of Project with Bike Components	Const. SFY	Bike Component
207	Dublin	Tuttle Crossing Blvd from Wilcox Rd to Avery Rd, New Roadway	2019	Multi-Use Path
573	Columbus	Alum Creek Dr from Refugee Rd to Frebis Ave, Major Widening/Multi-Use Path	2017	Multi-Use Path
714	Franklin Co	Big Run Rd E at Big Run, Bridge Rehabilitation	2018	Other/TBD
724	Hilliard	Scioto Darby Rd from Cosgray Rd to Bradford Dr, Major Widening/Minor Widening	2017	Multi-Use Path
726	Hilliard	Cosgray Rd Exten from Scioto Darby Rd to Alton & Darby Creek Rd N of Heritage Club Dr, New Rd	2019	Multi-Use Path
752	Powell	Murphy Pkwy Extension from Grandshire Subdivision to S Liberty St, New Roadway/Multi-Use Path	2016	Multi-Use Path
875	Franklin Co	Winchester Pk at Georges Creek, Bridge Replacement	2018	Other/TBD
974	Delaware Co	Sawmill Pkwy Extension from Hyatts Rd to US-42, New Roadway/Multi-Use Path	2016	Multi-Use Path
1145	Hilliard	Trueman Blvd (Phase 3) from Davidson Rd to Edward's Farms Rd (Columbus corp limit), New Roadway	LR	Multi-Use Path
1149	Hilliard	Scioto Darby Rd at Walcutt Rd, Intersection Modification	2018	Other/TBD
1150	Hilliard	Wilcox Rd at Hayden Run Rd, Intersection Modification	2018	Other/TBD
1170	Franklin Co	E Dublin-Granville Rd at Rocky Fork Creek, Bridge Replacement	2017	Other/TBD
1250	Franklin Co	Livingston Ave at Blacklick Creek, Bridge Rehabilitation	2017	Other/TBD
1256	Franklin Co	Reynoldsburg-New Albany Rd at Clark State Rd, Intersection Modification	2019	Other/TBD
1272	Worthington	Worthington-Galena Rd from Wilson Bridge/Huntley Rds to Sancus Blvd, Mjr Widen/Intersection Mod	2018	Multi-Use Path
2627	New Albany	Dublin-Granville Rd from Meadway Dr to Morgan Rd, Multi-Use Path	2017	Multi-Use Path
2634	COTA	COTA Cleveland Ave BRT, Transit Expansion Capital	2016	Other/TBD
2637	Delaware	US-23 at Pennsylvania Ave, Intersection Modification/Signalization	2016	Other/TBD
1331	ODOT 6	I-70/I-71 Innerbelt (Phase 2D), Major Widening/Interchange Modification	2017	On-Street Lanes
1332	ODOT 6	I-70/I-71 Innerbelt (Phase 3) from Main St to Long St, Major Widening/Bridge Replacement	LR	On-Street Lanes
1333	ODOT 6	I-70/I-71 Innerbelt (Phase 4A) from W of Scioto River to E of High St, Major Widening/Interchange Mod	2017	On-Street Lanes
1384	Columbus	Hayden Run Blvd from Golden Cascade Dr to Avery Rd, New Roadway	2016	Multi-Use Path
1416	Gahanna	W Johnstown Rd from Stygler Rd to Olde Ridenour Rd, Minor Widening	2018	Multi-Use Path
1428	Westerville	Cleveland Ave at Schrock Rd, Intersection Modification	2016	On-Street Lanes
1449	Hilliard	Britton Pkwy (Sect.2/Ph.2 and Sect.3/Ph.2) from Davidson Rd to Hayden Run Rd, Major Widening	NA	Other/TBD
1463	ODOT 6	US-23 at SR-315 and Stratford Rd, Intersection Modification/Safety Improvement	2016	Multi-Use Path
1495	Hilliard	Cosgray Rd from Scioto Darby Rd to Heritage Rail Trail, Multi-Use Path/Resurfacing	2017	Multi-Use Path
1565	Columbus	S Hamilton Rd from Helsel Park, S of Refugee Rd to I-70, Safety Improvement/Multi-Use Path	2018	Multi-Use Path
1572	Franklin Co	Winchester Pk at Bixby Rd/Brice Rd, Intersection Modification/Signalization	2016	Multi-Use Path
1691	Columbus	Hamilton Rd from Dublin-Granville Rd to Hamilton Rd, N of Preserve Blvd/Menery Ln, New Rd/Realign	2017	Other/TBD
1702	Gahanna	Big Walnut Trail from Creekside Park to McCorkle Park, Multi-Use Path	2016	Multi-Use Path
1703	Gahanna	Big Walnut Trail from Pizzurro Park Dr to Galloway Reserve near Rocky Fork Dr S, Multi-Use Path	2017	Multi-Use Path
1704	Gahanna	Big Walnut Trail from McCorkle Park to Cherry Bottom, Multi-Use Path	2016	Multi-Use Path
1707	Pickerington	Center St at Milnor Rd and Meadows Blvd, Intersection Modification	2017	On-Street Lanes
1732	Columbus	Lazelle Rd Phase B from Flint Rd to Sancus Blvd, Major Widening/Bridge Replacement	2018	Multi-Use Path
1789	Whitehall	Whitehall Signals, Signalization	2016	Other/TBD
1793	Delaware Co	S Old State Rd from Polaris Pkwy to Orange Rd, Major Widening/Multi-Use Path	2017	Multi-Use Path
1794	New Albany	New Albany Signals, Signalization	2018	Other/TBD
1797	Delaware Co	Home Rd at SR-315, Intersection Modification	2018	Multi-Use Path
1798	Etna Twp	Taylor Rd from Old Taylor Rd to 475' S of Windsor Dr, Minor Widening/Signalization	2016	Other/TBD
1965	Pataskala	Mink St from 400' N of Broad St to bridge N of Havens Corner Rd, Reconstruction/Intersection Mod	2018	Widen Shoulder
2390	Dublin	Post Rd from Perimeter Dr to Avery-Muirfield Dr, Minor Widening/Multi-Use Path	NA	Multi-Use Path
2391	Upper Arlington	Tremont Rd from Ridgeview Rd to Kenny Rd, Operational Upgrades/Bicycle Lanes	2016	On-Street Lanes
2392	Upper Arlington	Tremont Rd from Lane Ave to Ridgeview Rd, Reconstruction	2017	Other/TBD
2395	Hilliard	Heritage Rail Trail from Old Hilliard to Hilliard City Hall, Multi-Use Path	2016	Multi-Use Path
2428	Columbus	Gender Rd at Refugee Rd, Intersection Modification/Bicycle Lanes	2016	On-Street Lanes
2452	ODOT 6	I-70/I-71 Innerbelt (Phase 5) from E of 18th Ave to E of Fairwood Ave, Mjr Widening/Bridge Reconst	LR	Other/TBD
2454	ODOT 6	I-70/I-71 Innerbelt (Phase 6A), Major Widening/Interchange Modification	LR	Sharrows/Widen Outer Lane
2470	ODOT 5	SR-310 at I-70, Interchange Modification	2016	Multi-Use Path
2498	Hilliard	Heritage Rail Trail from Old Hilliard to Hayden Run Road, Multi-Use Path	2017	Modify Existing
2507	Dublin	Dublin Rd South from Rings Rd to Karrer Pl, Multi-Use Path	2016	Multi-Use Path
2508	Dublin	Glick Rd from Avery Rd to Muirkirk Dr, Multi-Use Path	2016	Multi-Use Path
2511	Gahanna	Stygler Rd S from W Johnstown Rd to US-62, Minor Widening/Multi-Use Path	2016	Multi-Use Path
2592	Columbus	Joyce Ave (Phase 3) from 17th Ave to Kenmore Rd, Minor Widening/Multi-Use Path	2016	Multi-Use Path
2650	Westerville	Sunbury Rd from County Line Rd to Maxtown Rd, Major Widening/Multi-Use Path	2017	Multi-Use Path
2651	Columbus	Lazelle Rd Phase A from N High St to Flint Rd, Minor Widening/Multi-Use Path	2018	Multi-Use Path
2652	Columbus	Lazelle Rd Phase C from Sancus Blvd to Worthington-Galena Rd, Minor Widening/Multi-Use Path	2018	Multi-Use Path
2653	Columbus	Polaris Pkwy from I-71 to Olde Worthington Rd, Major Widening/Intersection Modification	2018	Multi-Use Path
2654	ODOT 6	SR-750 from Wellington Blvd to Sawmill Pkwy, Major Widening/Multi-Use Path	2016	Multi-Use Path
2657	Columbus	COTA Sidewalks Phase 2, Sidewalks	2017	Multi-Use Path
2747	ODOT 6	W Broad St from E of Georgesville Rd to 500' E of Wilson Rd, Safety Improvement/Reconstruction	LR	On-Street Lanes
2752	ODOT 6	I-71 from Stringtown Rd to SR-315, Major Widening	2016	Other/TBD
2766	Columbus	Georgesville Rd at Holt Rd/Automall Dr, Intersection Modification	2016	Multi-Use Path
2805	Grandview Hts	Various locations in Grandview Heights, Pavement Marking	2017	Sharrows/Widen Outer Lane
2831	Dublin	Riverside Dr (US-33/SR-257) at Bridge St (SR-161), Intersection Modification	2016	Other/TBD
2850	Delaware	E William St (US-36) from Lewis St to E Central Ave (SR-37), Minor Widening	2018	Other/TBD
2859	ODOT 6	Gemini Pkwy Extension from Orion Pl to Worthington Rd & Powell Rd, New Roadway/Realignment	2016	Other/TBD
2862	ODOT	5339 Columbus UZA, Transit Purchase	NA	Other/TBD
2863	COTA	COTA Downtown Transit Stations, Transit Activity	2016	Other/TBD
2865	COTA	COTA Dublin Park and Ride, Transit Activity	2017	Other/TBD
2874	ODOT 6	I-70/I-71 Innerbelt (Phase 4B), Major Widening/Bridge Replacement	LR	On-Street Lanes
2897	Delaware Co	Lewis Center Rd at Bale Kenyon Rd, Intersection Modification/Bridge Rehabilitation	2017	Multi-Use Path
2918	Columbus	Hilliard-Rome Rd at Feder Rd/Fisher Rd, Intersection Modification/Sidewalks	LR	Other/TBD
2940	Pickerington	Refugee Rd from Wheatfield Dr to Woodstock Ave, Major Widening/Intersection Modification	2019	Multi-Use Path
2942	Columbus	N. Hamilton Rd from Morse Rd to Chilmark Dr, Major Widening/Intersection Modification	LR	Multi-Use Path
2943	Columbus	Sawmill Rd. from I-270 to Hard Rd, Major Widening/Multi-Use Path	LR	Multi-Use Path
2944	Columbus	Olentangy Trail from Worthington Hills Park to Highview Dr, Multi-Use Path	2017	Multi-Use Path
2946	Grandview Hts	Grandview Heights Signals Interconnect, Signalization	2019	Other/TBD
2947	Gahanna	Morrison Claycraft Trail, Multi-Use Path	2016	Multi-Use Path
2950	Columbus	Olentangy Trail from Olentangy River Rd/Bethel Rd to Antrim Park, Multi-Use Path	2019	Multi-Use Path
2951	Columbus	Refugee Road from Winchester Pike to Hamilton Road, Sidewalks/Multi-Use Path	LR	Multi-Use Path
2952	Whitehall	Whitehall Signals Interconnect, Signalization	2018	Other/TBD
2953	Bexley	Bexley Signals Interconnect, Signalization	2018	Other/TBD
2954	Upper Arlington	Reed Rd from Lane Rd to Henderson Rd, Reconstruction	2018	Other/TBD
2955	Delaware Co	South Old 3C Hwy from Tussic St to Harrison St, Resurfacing	2019	Widen Shoulder
2956	Columbus	Johnstown Rd from Alum Creek Trail to Cassady Ave, Multi-Use Path/Bicycle Lanes	2018	On-Street Lanes
2996	Pataskala	Taylor Rd from Cleveland Rd to Havens Corner, Multi-Use Path	2017	Multi-Use Path
3056	Grandview Hts	Northwest Blvd from Goodale Blvd to Hilo Ln, Reconstruction/Signalization	2016	Multi-Use Path
3058	Reynoldsburg	Livingston Ave from Brice Rd to Lancaster Ave, Resurfacing	2016	Multi-Use Path
3060	Columbus	Parsons Ave from Hosack St to Livingston Ave, Operational Upgrades/Intersection Modification	2016	Sharrows/Widen Outer Lane
3064	Columbus	Livingston Ave from Front St to High St, Operational Upgrades	2016	On-Street Lanes
Multiple	COTA	COTA 2016-2019 Bus Replacement, Transit Replacement Capital	NA	Other/TBD

SFY (State Fiscal Year): Begins on July 1 of the prior calendar year and ends on June 30 of the calendar year. SFY 2016 begins July 1, 2015 and ends June 30, 2016.

LR (Long Range): Construction funds are anticipated after SFY 2019 and are not included in the TIP. Other phases of the project, such as preliminary engineering or right-of-way, have funds in the TIP.

NA (Not Applicable): The project does not have a construction phase, but comprises a program, purchase or planning activity.

For more information about a project, look for the ID number on the TIP.

MORPC-Attributable Funds

July 1, 2015

MORPC-attributable funds are federal funds set aside for the Central Ohio region by the Ohio Department of Transportation (ODOT). They can be used for transportation projects and programs located in the planning area.

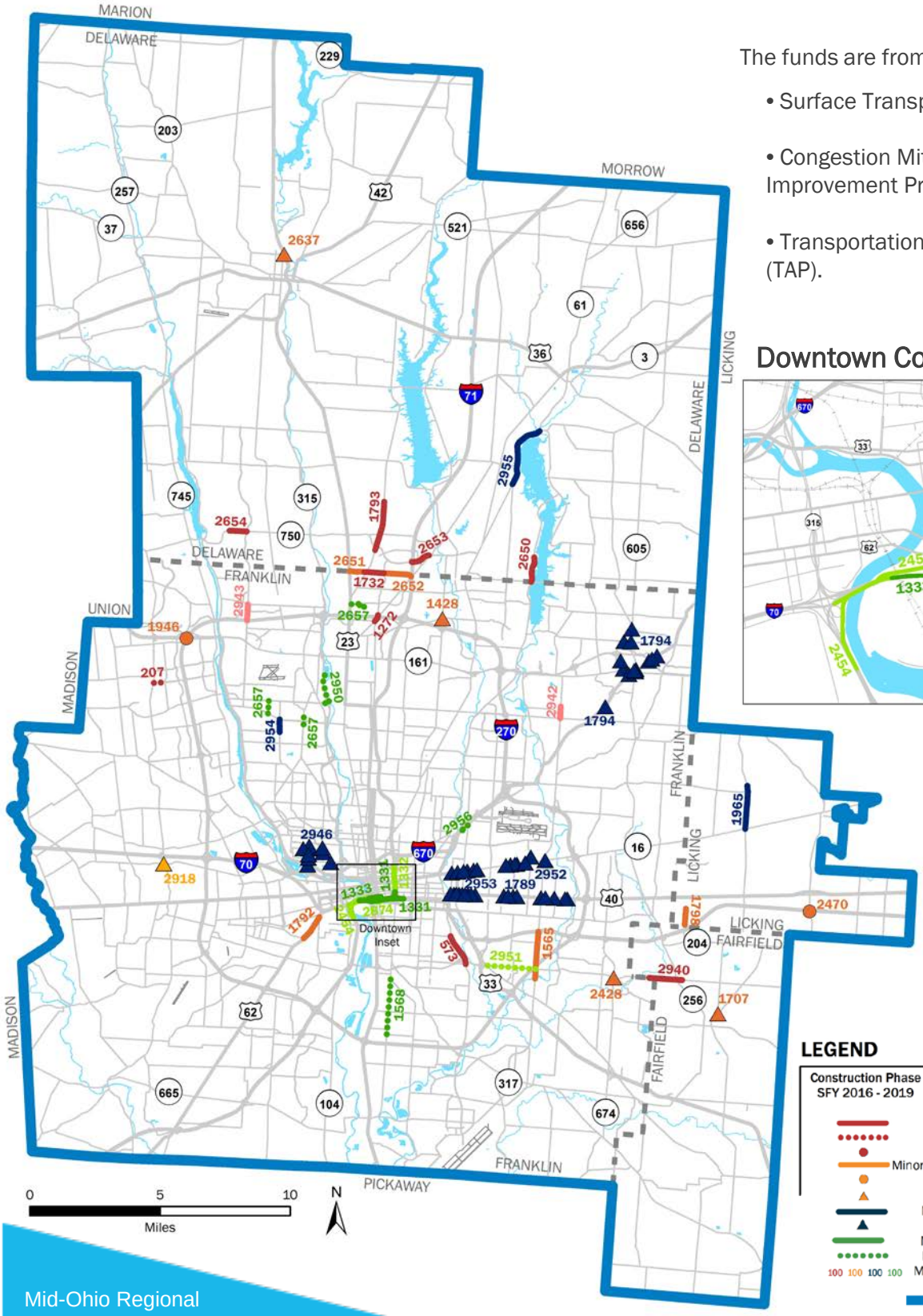

The funds are from three federal programs:

- Surface Transportation Program (STP)
- Congestion Mitigation and Air Quality Improvement Program (CMAQ)
- Transportation Alternatives Program (TAP).

Downtown Columbus

MORPC has committed funds to these projects over the next four years. Some will not begin construction until after 2019.

LEGEND

Construction Phase SFY 2016 - 2019	Construction Phase after SFY 2019 (Construction not part of TIP)
Major Widening	
New Road	
New Interchange	
Minor Widening/Safety Improvement	
Interchange Modification	
Intersection Modification	
Maintenance/Resurfacing	
Traffic Signal Upgrade	
Noise Barrier/Study/Other	
Bikeway/Sidewalk/Transit	
MORPC Project Identification	
Planning Area	

Mid-Ohio Regional Planning Commission

www.morpc.org/tip

TIP ID	Agency	Attributable Funds Project Description	Const. SFY	Cost
207	Dublin	Tuttle Crossing Blvd from Wilcox Rd to Avery Rd, New Roadway	2019	$13,800,300
573	Columbus	Alum Creek Dr from Refugee Rd to Frebis Ave, Major Widening/Multi-Use Path	2017	$13,299,359
932	Columbus	Signals Phase D, Signalization*	2017	$11,961,625
1272	Worthington	Worthington-Galena Rd from Wilson Bridge/Huntley Rds to Sancus Blvd, Mjr Widening/Intersection Mod	2018	$8,379,338
2637	Delaware	US-23 at Pennsylvania Ave, Intersection Modification/Signalization	2016	$2,754,700
1331	ODOT 6	I-70/I-71 Innerbelt (Phase 2D), Major Widening/Interchange Modification	2017	$193,219,762
1332	ODOT 6	I-70/I-71 Innerbelt (Phase 3) Major Widening/Bridge Replacement	LR	$101,812,005
1333	ODOT 6	I-70/I-71 Innerbelt (Phase 4A) Major Widening/Interchange Modification	2017	$142,824,670
1428	Westerville	Cleveland Ave at Schrock Rd, Intersection Modification	2016	$9,805,000
1565	Columbus	S Hamilton Rd from Helsel Park, S of Refugee Rd to I-70, Safety Improvement/Multi-Use Path	2018	$20,345,000
1568	Columbus	Parsons Ave from Obetz Rd to Dering Ave, Sidewalks	2017	$3,063,523
1707	Pickerington	Center St at Milnor Rd and Meadows Blvd, Intersection Modification	2017	$1,778,810
1732	Columbus	Lazelle Rd Phase B from Flint Rd to Sancus Blvd, Major Widening/Bridge Replacement	2018	$21,628,790
1789	Whitehall	Whitehall Signals, Signalization	2016	$5,839,119
1792	ODOT 6	Harrisburg Pk from Eakin Rd/Hopkins Ave to Brown Rd, Minor Widening/Sidewalks	2017	$5,000,100
1793	Delaware Co	S Old State Rd from Polaris Pkwy to Orange Rd, Major Widening/Multi-Use Path	2017	$14,339,712
1794	New Albany	New Albany Signals, Signalization	2018	$1,615,569
1798	Etna Twp	Taylor Rd from Old Taylor Rd to 475' S of Windsor Dr, Minor Widening/Signalization	2016	$4,050,212
1946	ODOT 6	I-270 at US-33/SR-161, Interchange Modification (Loan payments in SFYs 2017-2035)	NA	$25,000,000
1965	Pataskala	Mink St from Broad St to bridge N of Havens Corner Rd, Reconstruction	2018	$7,377,214
1991	Columbus	Paving the Way SFY16-17, Program Administration*	NA	$425,000
2428	Columbus	Gender Rd at Refugee Rd, Intersection Modification/Bicycle Lanes	2016	$5,805,342
2454	ODOT 6	I-70/I-71 Innerbelt (Phase 6A), Major Widening/Interchange Modification	LR	$90,163,451
2470	ODOT 5	SR-310 at I-70, Interchange Modification/Multi-Use Path	2016	$13,404,349
2650	Westerville	Sunbury Rd from County Line Rd to Maxtown Rd, Major Widening/Multi-Use Path	2017	$7,703,220
2651	Columbus	Lazelle Rd Phase A from N High St to Flint Rd, Minor Widening/Multi-Use Path	2018	$3,815,044
2652	Columbus	Lazelle Rd Phase C from Sancus Blvd to Worthington-Galena Rd, Minor Widening/Multi-Use Path	2018	$5,364,456
2653	Columbus	Polaris Pkwy from I-71 to Olde Worthington Rd, Major Widening/Intersection Modification	2018	$7,346,440
2654	ODOT 6	SR-750 from Wellington Blvd to Sawmill Pkwy, Major Widening/Multi-Use Path	2016	$6,126,115
2657	Columbus	COTA Sidewalks Phase 2, Sidewalks	2017	$1,883,742
2848	Columbus	Paving the Way SFY18-19, Program Administration*	NA	$437,500
2874	ODOT 6	I-70/I-71 Innerbelt (Phase 4B), Major Widening/Bridge Replacement	LR	$73,035,043
2918	Columbus	Hilliard-Rome Rd at Feder Rd/Fisher Rd, Intersection Modification/Sidewalks	LR	$7,092,427
2940	Pickerington	Refugee Rd from Wheatfield Dr to Woodstock Ave, Major Widening/Intersection Modification	2019	$11,074,689
2942	Columbus	N. Hamilton Rd from Morse Rd to Chilmark Dr, Major Widening/Intersection Modification	LR	$10,635,420
2943	Columbus	Sawmill Rd. from I-270 to Hard Rd, Major Widening/Multi-Use Path	LR	$10,799,940
2945	Columbus	Signals Phase E, Signalization*	LR	$15,430,241
2946	Grandview Hts	Grandview Heights Signals Interconnect, Signalization	2019	$680,932
2950	Columbus	Olentangy Trail from Olentangy River Rd/Bethel Rd to Antrim Park, Multi-Use Path	2019	$2,310,094
2951	Columbus	Refugee Road from Winchester Pike to Hamilton Road, Sidewalks/Multi-Use Path	LR	$4,409,500
2952	Whitehall	Whitehall Signals Interconnect, Signalization	2018	$1,595,161
2953	Bexley	Bexley Signals Interconnect, Signalization	2018	$1,466,227
2954	Upper Arlington	Reed Rd from Lane Rd to Henderson Rd, Reconstruction	2018	$1,549,406
2955	Delaware Co	South Old 3C Hwy from Tussic St to Harrison St, Resurfacing	2019	$2,006,464
2956	Columbus	Johnstown Rd from Alum Creek Trail to Cassady Ave, Multi-Use Path/Bicycle Lanes	2018	$1,754,272
3062	ODOT	Regional Signals, Signals*	2016	$1,007,600
Multiple	COTA	COTA 2016-2019 Bus Replacement, Transit Replacement Capital*	NA	$48,178,061
Multiple	MORPC	Air Quality Awareness, SFY 2016-2019, Air Quality Project*	NA	$1,290,000
Multiple	MORPC	RideSolutions, SFY 2016-2019, Ridesharing*	NA	$2,748,000
Multiple	MORPC	Supplemental Planning, SFY 2016-2019, Planning Activity*	NA	$1,487,500

*Project locations not shown on map

SFY (State Fiscal Year): Begins on July 1 of the prior calendar year and ends on June 30 of the calendar year. SFY 2016 begins July 1, 2015 and ends June 30, 2016.

LR (Long Range): Construction funds are anticipated after SFY 2019 and are not included in the TIP. Other phases of the project, such as preliminary engineering or right-of-way, have funds in the TIP.

NA (Not Applicable): The project does not have a construction phase, but comprises a program, purchase or planning activity.

Cost: Total estimated project costs in SFY 2016 or later. Project costs prior to SFY 2016 are excluded.

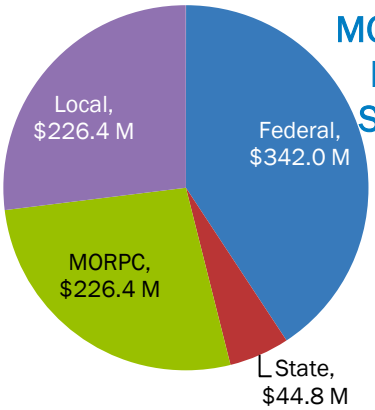

MORPC-Attributable Project Funding SFYs 2016-2019

Total Funding: $839.6 M

www.morpc.org/tip