Popular TIP

Community Advisory Committee

Monday, September 28, 2015
Scioto Conference Room

What is the Transportation Improvement Program?

The Transportation Improvement Program (TIP) is the 4-year program of projects and strategies implementing the near-term priorities in the Metropolitan Transportation Plan (MTP).

The TIP:

- Identifies federal, state, and local funding sources committed to each project and strategy in each year.
- Can only include projects identified in the MTP.
- Is constrained by available funding.
- Requires approval by MORPC, the Governor, and U.S. Department of Transportation.
- Is updated every two years and amended quarterly.
- Is analyzed for impacts on air quality and disadvantaged populations.

A project or strategy must be in the TIP before it can use federal funds.

Popular TIP

- ❑Booklet form
- ❑Helpful divisions
  - ○Overview of the TIP
  - ○By fiscal year
  - ○By project type
- ❑Visual focus
- ❑TIP connections

What is the TIP?

Look no further than MORPC's Transportation Improvement Program (TIP) to discover the transportation projects scheduled for construction in Central Ohio communities.

The TIP collects all significant transportation projects scheduled for the MORPC transportation planning area during the next four years. This area includes Franklin and Delaware counties, Violet and Bloom townships in Fairfield County, and Etna Township and Pataskala in Licking County.

The TIP Planning Area

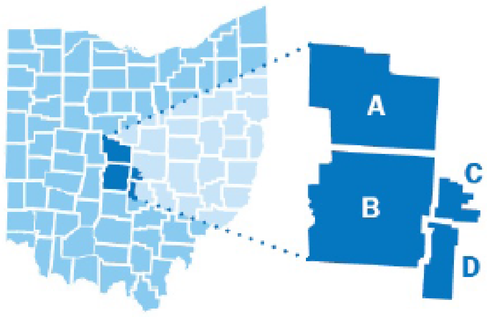

A Delaware
B Franklin
C Licking
D Fairfield

Projects are improvements or additions to highways, public transit, bikeways, sidewalks, bridges, traffic signals and other aspects of our transportation system.

The TIP advances the region's priorities by keeping the transportation system responsive to shifting social, economic, environmental, and demographic makeup of our region.

Everyone who lives, works, or attends school here – or who simply travels to and from our region – is affected by these projects.

Mid-Ohio Regional Planning Commission

Development of the TIP

Although the TIP covers a four-year period, it is updated every two years. This schedule ensures that requirements are continually met and that there is an efficient transition between TIPs.

MORPC coordinates with transportation agencies and providers, including the Ohio Department of Transportation (ODOT), local governments, and public transit agencies and with area residents to identify funding priorities cooperatively. To be included in the TIP, projects or activities must have committed funding and dependable schedule information from their local sponsoring agency.

The TIP for State Fiscal Years (SFY) 2016-2019 became effective July 1, 2015, after approval from MORPC, the governor and the U.S. Department of Transportation (U.S. DOT).

The TIP Process

1. Updated every **two years**
2. **Opportunity for public comment** throughout the process
3. **Draft submitted** to federal, state, and local agencies
4. **Review and Approval** by MORPC transportation committees
5. ODOT and local governments **develop projects for construction**

Metropolitan Transportation Plan

The TIP reflects the near-term projects being implemented as part of the region's long-term Metropolitan Transportation Plan (MTP). MORPC is continually looking at the future transportation needs of the region with a new MTP that covers more than 20 years developed every four years. The TIP, as part of the implementation phase of the MTP, must be consistent with the MTP.

Modifying the TIP

MORPC regularly amends the TIP to reflect new and changing opportunities. The transportation director may approve minor changes, but certain modifications are more significant and require MORPC to approve a formal amendment to the TIP:

- Cost changes that exceed percentage thresholds
- Major changes in project scopes
- Adding new projects to the TIP
- Schedule changes that move phases into the TIP's time period

If an amendment is necessary, it must be approved before federal funds can be authorized for the project. MORPC considers amendments quarterly and at other times under special circumstances. It normally takes two to three months to process amendments through MORPC, ODOT and U.S. DOT, so early coordination is essential to maintain project schedules.

Environmental Justice

The TIP analyzes how new projects affect the following groups who are transportation-disadvantaged:

- Residents who are disabled
- Elderly residents
- Zero car households
- Minority residents
- Hispanic residents
- Residents living in poverty

This environmental justice analysis ensures that these groups are involved in decision making and that they receive a proportionate share of the benefits – and that they do not bear a disproportionate share of any adverse impacts.

Air Quality

Since Central Ohio has fallen short of ozone and fine particle ($PM_{2.5}$) standards in the recent past, the Ohio Environmental Protection Agency works with MORPC and other agencies to develop a State Implementation Plan (SIP) to meet air quality standards. Because the TIP records upcoming transportation projects with potential emissions, it must be consistent with emissions levels established in the SIP.

Funding

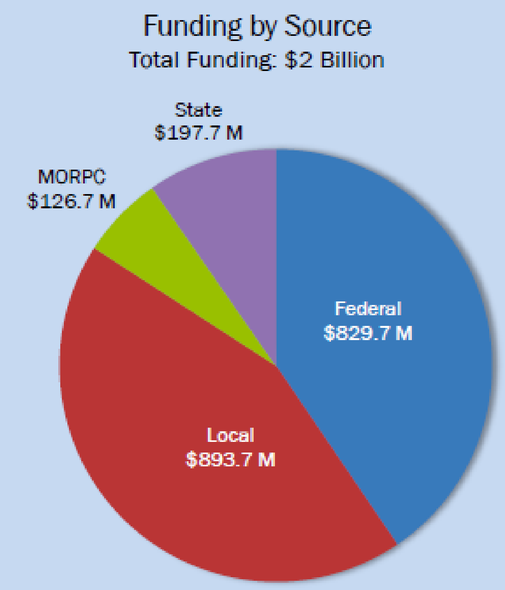

To maintain eligibility for federal funds, the TIP must fulfill requirements for the following issues:

- Public involvement
- Air quality
- Environmental justice
- Fiscal constraint or a balanced budget

Project Location Map

Transportation Improvement Program
SFY 2016 – 2019

July 1, 2015

For more information about a project, look for the ID number on the table on the reverse side.

This map does not show all TIP projects. Please check www.morpc.org for updates to this map and a complete project listing.

The information shown on this map is compiled from various sources available to us, which we believe to be reliable.

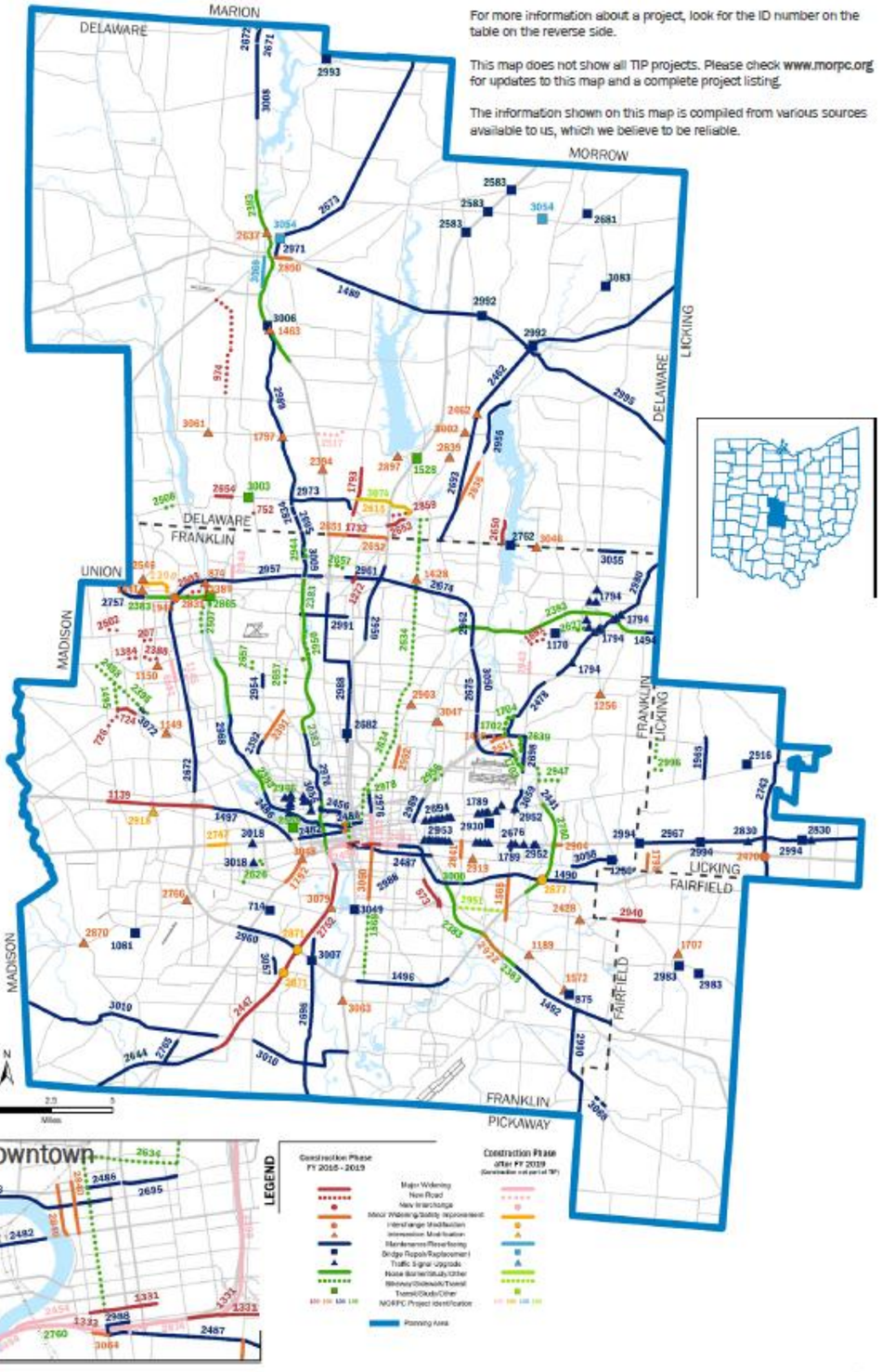

TIP Projects on Map

Transportation Improvement Program SFY 2016 – 2019

July 1, 2015

TIP ID	AGENCY	PROJECT LOCATION/NAME	CONST. SFY	Total Cost
2989	ODOT 6	SR-315 from Franklin Co line to US 23, Resurfacing	2019	1,570,855
2990	ODOT 6	SR-674 from Pickaway Co line to US 33, Resurfacing	2019	1,226,203
2991	ODOT 6	SR-161 from Olentangy River Rd to just W of CSX RR overpass, Resurfacing	2017	775,499
2992	ODOT 6	US 36 at Little Walnut Cr & Prairie Run, Bridge Maintenance Activities	2019	457,634
2993	ODOT 6	SR-229 at Whetstone Creek, Bridge Maintenance Activities	2019	214,500
2994	ODOT	US 40 at 3 locations, Bridge Replacement	2019	2,020,939
2995	ODOT 6	SR-37 from SR-3 to Licking Co line, Resurfacing	2018	1,282,600
2996	Pataskala	Taylor Rd from Cleveland Rd to Havens Corner, Multi-Use Path	2017	633,560
2997	ODNR	Alum Cr State Park , Resurfacing	2016	1,650,000
3000	ODOT 6	I-70 at James Rd, Noise Walls	2016	242,000
3002	Delaware Cnty	Lewis Center Rd at Worthington Rd/Rome Corners Rd, Intersection Modification	2018	2,434,000
3003	ORDC	Olentangy St (SR-750) at CSX RR, RR-Hwy Xing Safety Improvement	2016	107,000
3004	ODOT 6	District 6 School Flasher Replacement, Traffic Control	2016	591,000
3005	ODOT 6	Franklin Co "Prepare to Stop When Flashing" Sign Removal, Traffic Control	2016	298,000
3006	ODOT 6	US 23 at 0.2 mi N of SR-315 (Oberlander Run), Culvert Maintenance	2019	550,000
3007	ODOT 6	SR-104 at I-270, Bridge Deck Replace	2019	1,735,800
3008	ODOT 6	US 23 from just N of Troutman Rd to Weiser Rd (TR-226A), Resurfacing	2019	1,973,369
3009	ODOT 6	SR-315 from I-270 to corp limit at Mt. Air, Resurfacing	2019	329,850
3010	ODOT 6	SR-665 at two segments, Resurfacing	2019	2,228,209
3018	Columbus	W Broad St (US 40) & Sullivant Ave at Hague Ave, Signals	2017	356,400
3033	COTA	COTA Fields Avenue Assessment, Transit Activity	NA	150,000
3034	COTA	COTA Next Generation Plan, Transit Activity	NA	375,000
3035	COTA	COTA 2016 Enhancements, Transit Activity	NA	190,000
3046	Franklin Cnty	Smothers Rd at Schott Rd/Red Bank Rd, Intersection Modification	2018	908,333
3047	Columbus	Sunbury Rd at Agler Rd/Cassady Ave, Intersection Modification	2018	621,180
3048	Columbus	Mound St at Central Ave/Harrisburg Pk, Intersection Modification	2017	622,879
3049	ODOT 6	S High St at SR-104, Bridge Maintenance Activities	2016	117,800
3050	ODOT 6	I-270 from Sunbury Rd to McCutcheon Rd, Minor Pavement Rehabilitation	2016	1,234,000
3054	ODOT 6	US 42 & SR-521 at Sugar Run & Rosecrans Run, respectively, Bridge Replacement	LR	502,661
3055	Plain Twp	Bevelhymer Rd from SR-605 to the 90° turn 1 mile E, Reconstruction/Erosion Protection	2016	483,000
3056	Grandview Hts	Northwest Blvd from Goodale Blvd to Hilo Ln, Reconstruction/Signalization	2016	4,254,635
3057	Grove Cty	Gantz Rd from Stringtown Rd to Southwest Blvd, Resurfacing/Intersection Modification	2016	2,420,364
3058	Reynoldsburg	Livingston Ave from Brice Rd to Lancaster Ave, Resurfacing	2016	3,811,081
3059	Whitehall	Hamilton Rd from Poth Rd to RR bridge at city limits, Resurfacing	2016	1,994,980
3060	Columbus	Parsons Ave from Hosack St to Livingston Ave, Operational Upgrades/Intersection Modification	2016	3,886,070
3061	Delaware Cnty	Home Rd at Steitz Rd, Intersection Modification	2016	1,600,000
3062	ODOT	Regional Signals, Signals	2016	1,007,600
3063	Columbus	S High St at Rathmell Ave, Intersection Modification/Safety Improvement	2016	250,000
3064	Columbus	Livingston Ave from Front St to High St, Operational Upgrades	2016	3,875,000
3067	Licking Cnty	Morse Rd from the Franklin County line to SR-310, Resurfacing	2016	417,000
3068	Lithopolis	Columbus St from Walnut St to Cedar Hill Rd, Reconstruction	2016	1,552,739
3069	Delaware	S Sandusky St from US-36 to Belle Ave, Resurfacing	2016	705,100
3072	Hilliard	Franklin St from Main St to eastern terminus, Reconstruction/Sidewalks	2017	1,512,500
3074	Delaware Cnty	E Powell Rd from S Old State Rd to Worthington Rd, Preliminary Engineering/Minor Widening	NA	1,100,000
3079	ODOT 6	Jackson Pk (SR-104) at Frank Rd/I-71, Intersection Modification	2018	4,075,740
3083	Delaware Cnty	Centerburg Rd at Culver Creek, Bridge Rehabilitation	2019	301,000
3084	ODOT	US 23/42/36 Freight Study, Study	NA	300,000
Multiple	MORPC	Supplemental Planning, SFY 2016-2019, Planning Activity	NA	1,487,500
Multiple	MORPC	Air Quality Awareness, SFY 2016-2019, Air Quality Project	NA	1,290,000
Multiple	MORPC	RideSolutions, SFY 2016-2019, Ridesharing	NA	2,748,000
Multiple	ODOT 6	Various locations in District 6, Inspection services	2016	1,400,000
Multiple	COTA	COTA 2016-2019 Bus Replacement, Transit Replacement Capital	NA	48,178,061
Multiple	DATABus	DATABus 2016-2019 Operating Assistance, Transit Operating	NA	6,110,000
Multiple	DATABus	DATABus 2016-2019 Capital Maintenance, Transit Activity	NA	1,060,000
Multiple	COTA	COTA 2016-2019 Paratransit Replacement, Transit Replacement Capital	NA	5,554,855
Multiple	COTA	COTA 2016-2019 Paratransit Expansion, Transit Expansion Capital	NA	617,207
Multiple	COTA	COTA Operating 2016-2019, Transit Operating	NA	509,410,773
Multiple	DATABus	DATABus 2016-2019 Vehicle Replacement, Transit Replacement Capital	NA	694,600
Multiple	DATABus	DATABus 2016-2017 Job Access and Reverse Commute Program, Transit Activity	NA	820,000
Multiple	MORPC	MORPC 5310 Program FY2016-2017, Transit Activity	NA	2,082,247

For a complete list, refer to the full TIP.

TIP ID	AGENCY	PROJECT LOCATION/NAME	CONST. SFY	Total Cost
207	Dublin	Tuttle Crossing Blvd from Wilcox Rd to Avery Rd, New Roadway	2019	13,800,300
573	Columbus	Alum Creek Dr from Refugee Rd to Frebis Ave, Major Widening/Multi-Use Path	2017	13,299,359
932	Columbus	Signals Phase D, Signalization	2017	11,961,629
714	Franklin Cnty	Big Run Rd E at Big Run, Bridge Rehabilitation	2018	500,000
724	Hilliard	Scioto Darby Rd from Cosgray Rd to Bradford Dr, Major Widening/Minor Widening	2017	8,160,000
726	Hilliard	Cosgray Rd Extension Scioto Darby Rd to Alton & Darby Creek Rd N of Heritage Club Dr, New Rd/Realign	2019	12,850,400
752	Powell	Murphy Pkwy Extension from Grandshire Subdivision to S Liberty St, New Roadway/Multi-Use Path	2016	2,500,000
874	Dublin	Riverside Dr at Tuller Rd, Intersection Modification/Realignment	2016	5,775,000
875	Franklin Cnty	Winchester Pk at Georges Creek, Bridge Replacement	2018	900,000
974	Delaware Cnty	Sawmill Pkwy Extension from Hyatts Rd to US-42, New Roadway/Multi-Use Path	2016	38,000,000
1081	Franklin Cnty	Kunz Rd at Heilbranch Run, Bridge Replacement	2016	350,000
1139	ODOT 6	I-70 from 0.4 mi W of Alton & Darby Creek Rd to 0.3 mi W of Wilson Rd, Major Widening/Resurfacing	2016	48,296,000
1145	Hilliard	Truerman Blvd (Phase 3) from Davidson Rd to Edward's Farms Rd (Columbus corp limit), New Roadway	LR	6,400,000
1149	Hilliard	Scioto Darby Rd at Walcutt Rd, Intersection Modification	2018	4,400,000
1150	Hilliard	Wilcox Rd at Hayden Run Rd, Intersection Modification	2018	4,100,000
1170	Franklin Cnty	E Dublin-Granville Rd at Rocky Fork Creek, Bridge Replacement	2017	500,000
1189	Franklin Cnty	Winchester Pike at Shannon Rd/Ebright Rd, Intersection Modification	2017	2,500,000
1250	Franklin Cnty	Livingston Ave at Blacklick Creek, Bridge Rehabilitation	2017	1,000,000
1256	Franklin Cnty	Reynoldsburg-New Albany Rd at Clark State Rd, Intersection Modification	2019	2,000,000
1272	Worthington	Worthington-Galena Rd from Wilson Bridge/Huntley Rdsto Sancus Blvd, Major Widening/Intersection Mod	2018	8,379,338
2615	Delaware Cnty	E Powell Rd from South Old State Rd to Worthington Rd, Minor Widening/Intersection Modification	NA	1,100,000
2626	Columbus	Near Binns and Burroughs elementary schools, Sidewalks/Safety Improvement	2016	241,828
2627	New Albany	Dublin-Granville Rd from Meadway Dr to Morgan Rd, Multi-Use Path	2017	268,700
2634	COTA	COTA Cleveland Ave BRT, Transit Expansion Capital	2016	40,687,550
2637	Delaware	US-23 at Pennsylvania Ave, Intersection Modification/Signalization	2016	2,754,700
2639	Gahanna	Flint Ridge Dr from Rocky Fork Dr S to Granville St (SR-317), Sidewalks	2016	214,000
1331	ODOT 6	I-70/I-71 Innerbelt (Phase 2D), Major Widening/Interchange Modification	2017	193,219,762
1332	ODOT 6	I-70/I-71 Innerbelt (Phase 3) from Main St to Long St, Major Widening/Bridge Replacement	LR	101,812,000
1333	ODOT 6	I-70/I-71 Innerbelt (Phase 4A) from W of Scioto River to E of High St, Major Widening/Interchange Mod	2017	142,824,670
1384	Columbus	Hayden Run Blvd from Golden Cascade Dr to Avery Rd, New Roadway	2016	13,500,000
1416	Gahanna	W Johnstown Rd from Stygler Rd to Olde Ridenour Rd, Minor Widening	2018	2,350,000
1428	Westerville	Cleveland Ave at Schrock Rd, Intersection Modification	2016	9,805,000
1441	Dublin	Avery-Muirfield Dr at Perimeter Loop Rd & Perimeter Dr, Intersection Modification	2017	3,500,000
1449	Hilliard	Britton Pkwy (Sect.2/Ph.2 and Sect.3/Ph.2) from Davidson Rd to Hayden Run Rd, Major Widening	NA	200,000
1463	ODOT 6	US-23 at SR-315 and Stratford Rd, Intersection Modification/Safety Improvement	2016	2,248,418
1480	ODOT 6	US-36 from Delaware E corp limit to Knox Co line, Minor Pavement Rehabilitation	2018	3,872,000
1490	ODOT 6	I-70 from Fairwood Ave to Fairfield Co Line, Resurfacing	2018	7,105,000
1492	ODOT 6	US-33 from 0.16 mi E of SR-317 to Fairfield Co Line, Resurfacing/Intersection Modification	2016	4,332,155
1494	ODOT 6	SR-161 from Little Turtle Way to Licking Co Line, Resurfacing	2016	5,613,000
1495	Hilliard	Cosgray Rd from Scioto Darby Rd to Heritage Rail Trail, Multi-Use Path/Resurfacing	2017	3,020,000
1496	ODOT 6	I-270 from 0.51 mi E of Alum Creek to 0.23 mi W of Parsons Ave, Resurfacing	2016	2,996,288
1497	ODOT 6	I-70 from 0.34 mi W of Wilson Rd to W Broad St, Resurfacing	2018	5,614,000
1528	Delaware Cnty	I-71 at Big Walnut Rd, Preliminary Engineering/New Interchange	NA	3,778,029
1565	Columbus	S Hamilton Rd from Heisel Park, S of Refugee Rd to I-70, Safety Improvement/Multi-Use Path	2018	20,345,000
1568	Columbus	Parsons Ave from Obetz Rd to Dering Ave, Sidewalks	2017	3,063,523
1572	Franklin Cnty	Winchester Pk at Bixby Rd/Brice Rd, Intersection Modification/Signalization	2016	4,620,000
1691	Columbus	Hamilton Rd from Dublin-Granville Rd to Hamilton Rd, N of Preserve Blvd/Mentery Ln, New Rd/Realign	2017	7,100,000
1702	Gahanna	Big Walnut Trail from Creekside Park to McCorkle Park, Multi-Use Path	2016	400,000
1703	Gahanna	Big Walnut Trail from Pizzurro Park Dr to Galloway Reserve near Rocky Fork Dr S, Multi-Use Path	2017	1,650,000
1704	Gahanna	Big Walnut Trail from McCorkle Park to Cherry Bottom, Multi-Use Path	2016	1,500,000
1707	Pickerington	Center St at Milnor Rd and Meadows Blvd, Intersection Modification	2017	1,778,810
1732	Columbus	Lazelle Rd Phase B from Flint Rd to Sancus Blvd, Major Widening/Bridge Replacement	2018	21,628,790
1789	Whitehall	Whitehall Signals, Signalization	2016	5,839,119
1792	ODOT 6	Harrisburg Pk from Eakin Rd/Hopkins Ave to Brown Rd, Minor Widening/Sidewalks	2017	5,000,100
1793	Delaware Cnty	S Old State Rd from Polaris Pkwy to Orange Rd, Major Widening/Multi-Use Path	2017	14,339,712
1794	New Albany	New Albany Signals, Signalization	2018	1,615,569
1797	Delaware Cnty	Home Rd at SR-315, Intersection Modification	2018	11,085,000
1798	Etna Twp	Taylor Rd from Old Taylor Rd to 475' S of Windsor Dr, Minor Widening/Signalization	2016	4,050,212
1946	ODOT 6	I-270 at US-33/SR-161, Interchange Modification	NA	0
1965	Pataskala	Mink St from 400' N of Broad St to bridge N of Havens Corner Rd, Reconstruction/Intersection Mod	2018	7,377,214
1991	Columbus	Paving the Way SFY16-17, Program Administration	NA	425,000

TIP Projects on Map

Transportation Improvement Program SFY 2016 – 2019

July 1, 2015

TIPID	AGENCY	PROJECT LOCATION/NAME	CONST. SFY	COST
2388	Franklin Cnty	Riggins Rd from Avery Rd at proposed Hayden Run Blvd to Wilcox Rd, New Rd/Intersection Modification	2016	6,000,000
2389	Dublin	Riverside Dr (SR-257) from Dale Dr to Tuller Rd, Realignment	2016	5,450,000
2390	Dublin	Post Rd from Perimeter Dr to Avery-Muirfield Dr, Minor Widening/Multi-Use Path	NA	550,000
2391	Upper Arlington	Tremont Rd from Ridgeview Rd to Kenny Rd, Operational Upgrades/Bicycle Lanes	2016	4,369,035
2392	Upper Arlington	Tremont Rd from Lane Ave to Ridgeview Rd, Reconstruction	2017	4,455,858
2394	Orange Twp	Orange Rd at US 23, Intersection Modification	2016	1,240,000
2395	Hilliard	Heritage Rail Trail from Old Hilliard to Hilliard City Hall, Multi-Use Path	2016	2,500,200
2428	Columbus	Gender Rd at Refugee Rd, Intersection Modification/Bicycle Lanes	2016	5,805,342
2441	ODOT 6	I-270 from E Broad St to Noe-Bixby Rd, Minor Pavement Rehabilitation/Bridge Deck Overlay	2016	5,104,000
2447	ODOT 6	I-71 from SR-665 to Stringtown Rd, Major Widening/Bridge Deck Replace	2016	41,298,000
2452	ODOT 6	I-70/I-71 Innerbelt (Phase 5) east of 18th Ave east of Fairwood Ave, Major Widening/Bridge Reconst	LR	95,300,000
2454	ODOT 6	I-70/I-71 Innerbelt (Phase 6A), Major Widening/Interchange Modification	LR	90,163,451
2456	ODOT 6	SR-315 from Sullivant Ave to I-670 on-ramp, Minor Pavement Rehabilitation	2017	2,772,981
2462	ODOT 6	SR-3 from Westerville north corp limit to US-36/SR-37, Minor Pavement Rehabilitation/Signalization	2016	2,764,200
2470	ODOT 5	SR-310 at I-70, Interchange Modification	2016	13,404,349
2478	ODOT 6	US-62 from I-670 to Gahanna corp limit (0.1 mi south of Morse Rd), Resurfacing	2017	1,796,550
2482	ODOT 6	W Broad St (US-40) from Central Ave to Scioto River, Resurfacing	2017	770,000
2486	ODOT 6	Two segments, Resurfacing	2017	1,215,500
2487	ODOT 6	Livingston Ave from High St to College Ave, Resurfacing	2018	1,240,160
2498	Hilliard	Heritage Rail Trail from Old Hilliard to Hayden Run Road, Multi-Use Path	2017	1,650,000
2502	Dublin	Churchman Rd from Mamnion Dr to Rings Rd, W of Third Ave in Amlin, New Roadway	2016	2,250,000
2503	Dublin	Frantz Rd from Post Rd (north of SR-161) to Dublin Rd (SR-745), New Roadway	2016	2,650,000
2507	Dublin	Dublin Rd South from Rings Rd to Karrer Pl, Multi-Use Path	2016	1,400,000
2508	Dublin	Glick Rd from Avery Rd to Muirkirk Dr, Multi-Use Path	2016	570,000
2511	Gahanna	Stygler Rd S from W Johnstown Rd to US-62, Minor Widening/Multi-Use Path	2016	600,000
2517	Delaware Cnty	Home Rd Extension from US-23 to Lewis Center Rd, New Roadway	LR	15,200,000
2546	Dublin	Avery-Muirfield Dr at Tullymore Dr, Valley Stream Dr, and Avery Rd, Intersection Modification	2016	400,000
2559	COTA	COTA 1600 McKinley Ave Facility Renovation, Transit Activity	2016	26,641,143
2583	ODOT 6	I-71 at 6 locations in Delaware and Morrow counties, Bridge Deck Replace	2016	12,055,000
2592	Columbus	Joyce Ave (Phase 3) from 17th Ave to Kenmore Rd, Minor Widening/Multi-Use Path	2016	5,500,000
2644	ODOT 6	I-71 from Pickaway Co Line to SR-665, Reconstruction/Bridge Deck Replace	2019	61,640,000
2650	Westerville	Sunbury Rd from County Line Rd to Maxtown Rd, Major Widening/Multi-Use Path	2017	7,703,220
2651	Columbus	Lazelle Rd Phase A from N High St to Flint Rd, Minor Widening/Multi-Use Path	2018	3,815,044
2652	Columbus	Lazelle Rd Phase C from Sancus Blvd to Worthington-Galena Rd, Minor Widening/Multi-Use Path	2018	5,364,456
2653	Columbus	Polaris Pkwy from I-71 to Olde Worthington Rd, Major Widening/Intersection Modification	2018	7,346,440
2654	ODOT 6	SR-750 from Wellington Blvd to Sawmill Pkwy, Major Widening/Multi-Use Path	2016	6,123,115
2657	Columbus	COTA Sidewalks Phase 2, Sidewalks	2017	1,883,742
2671	ODOT 6	US-23 from Norton Webb Rd to N of Norton Rd, Minor Pavement Rehabilitation/Bridge Deck Overlay	2017	4,362,000
2672	ODOT 6	I-270 from I-70 to US-33 (Northwest), Reconstruction	2019	65,180,000
2673	ODOT 6	US-42 from N of Horseshoe Rd to Morrow Co line, Resurfacing	2017	1,760,000
2674	ODOT 6	I-270 (North Outerbelt) from E of I-71 to Dempsey Rd, Minor Pavement Rehabilitation	2016	5,641,300
2675	ODOT 6	I-270 from S of Sunbury Rd to bridge over Big Walnut Cr, Minor Pavement Rehab/Safety Improvement	2017	13,353,000
2676	ODOT 6	Hamilton Rd at two segments in Whitehall, Resurfacing	2016	368,000
2681	ODOT 6	SR-656 at Big Walnut Creek, Bridge Maintenance Activities	2016	441,000
2682	ODOT 6	Indianola Ave at Glen Echo, Bridge Rehabilitation	2016	1,072,500
2693	ODOT 6	N State St from Franklin Co line to N of Polaris Woods, Resurfacing	2018	440,000
2694	ODOT 6	E Broad St from Drexel Ave to Gould Rd, Resurfacing	2019	385,000
2695	ODOT 6	Spring St & SR-315, Resurfacing	2017	374,000
2696	ODOT 6	Jackson Pk from Pickaway Co line to Columbus S corp limit (N of 270 and S of Dyer), Resurfacing	2017	1,320,000
2698	ODOT 6	SR-317, Resurfacing	2019	1,100,000
2701	ODOT 6	Various locations in District 6, Resurfacing	2016	2,200,000
2706	ODOT 6	Various locations in District 6, Resurfacing	2017	2,200,000
2726	ODOT 6	Various locations in District 6, Inspection services	2017	1,400,000
2743	ODOT 5	SR-310 from SR-204 to SR-161, Resurfacing/Intersection Modification	2016	3,280,405
2744	ODOT 5	US-33 from 0.06 mi. N of Winchester Rd to SR-188, Minor Pavement Rehabilitation/Resurfacing	2017	6,445,661
2747	ODOT 6	W Broad St from E of Georgesville Rd to 500' E of Wilson Rd, Safety Improvement/Reconstruction	LR	8,347,399
2750	ODOT 6	I-270 from E Broad St to Noe-Bixby Rd, Noise Walls	2017	3,300,000
2752	ODOT 6	I-71 from Stringtown Rd to SR-315, Major Widening	2016	71,500,000
2757	ODOT 6	US-33 from Post Rd to Avery Rd, Resurfacing	2018	1,277,848
2760	ODOT 6	I-70 from E of Scioto River to W of Front St, Environmental Activity	2016	3,400,000
2762	Franklin Cnty	Smothers Rd at Hoover Reservoir, Bridge Deck Replace	2017	2,395,221

TIPID	AGENCY	PROJECT LOCATION/NAME	CONST. SFY	COST
2765	ODOT 6	US-62 from I-71 to 1.1 mi north of I-71, Resurfacing	2017	1,799,000
2766	Columbus	Georgesville Rd at Holt Rd/Autumall Dr, Intersection Modification	2016	2,516,287
2785	DATABus	DATA 2017 Support Equipment, Transit Activity	NA	24,000
2786	COTA	COTA Fields CNG Rehabilitation, Transit Activity	NA	35,500,000
2814	COTA	COTA Enterprise Performance Management, Transit Activity	NA	225,000
2830	ODOT 5	Various locations in District 5, Signals	2017	1,850,000
2831	Dublin	Riverside Dr (US-33/SR-257) at Bridge St (SR-161), Intersection Modification	2016	7,790,000
2834	ODOT 6	SR-315 from 0.56 mi S of SR-750 to 0.34 mi S of SR-750, Maintenance Activity/Culvert Maintenance	2017	5,610,000
2836	Delaware Cnty	S Old 3C Hwy from Mt Royal Ave to Freeman Rd, Minor Widening	2016	6,195,000
2839	Delaware Cnty	Worthington Rd at Big Walnut Rd, Intersection Modification	2016	1,385,000
2840	Columbus	Front St and Marconi Blvd from W Broad St to Hickory St, Operational Upgrades	2016	6,900,000
2841	Columbus	James Rd from Livingston Ave to E Main St, Minor Widening	2016	8,959,329
2848	Columbus	Paving the Way SFY18-19, Program Administration	NA	437,500
2850	Delaware	E William St (US-36) from Lewis St to E Central Ave (SR-37), Minor Widening	2018	3,186,815
2859	ODOT 6	Gemini Pkwy Extension from Orion Pl to Worthington Rd & Powell Rd, New Roadway/Realignment	2016	10,675,777
2862	ODOT	5339 Columbus UZA, Transit Purchase	NA	3,878,636
2863	COTA	COTA Downtown Transit Stations, Transit Activity	2016	2,200,000
2865	COTA	COTA Dublin Park and Ride, Transit Activity	2017	1,000,000
2868	COTA	COTA Real-Time Digital Displays, Transit Activity	NA	600,000
2870	Franklin Cnty	Alkire Rd at Darby Creek Dr, Intersection Modification	2017	1,988,080
2871	ODOT 6	I-71 at I-270 (South Outerbelt) and Stringtown Rd, Interchange Modification/Minor Widening	LR	37,078,444
2874	ODOT 6	I-70/I-71 Innerbelt (Phase 4B), Major Widening/Bridge Replacement	LR	73,035,043
2877	ODOT 6	I-70 at I-270, Interchange Modification	LR	78,108,063
2897	Delaware Cnty	Lewis Center Rd at Bale Kenyon Rd, Intersection Modification/Bridge Rehabilitation	2017	2,103,463
2903	ODOT 6	Westerville Rd at Innis Rd, Intersection Modification	2017	1,040,200
2904	Columbus	E Main St from I-270 to McNaughten Rd, Safety Improvement	2017	1,326,000
2916	Pataskala	Columbia Rd at Muddy Fork, Bridge Replacement	2017	594,226
2918	Columbus	Hilliard-Rome Rd at Feder Rd/Fisher Rd, Intersection Modification/Sidewalks	LR	7,092,427
2919	Columbus	Livingston Ave at Barnett Rd, Intersection Modification/Sidewalks	2017	1,130,000
2922	ODOT 6	US-33 from I-270 (SE Outerbelt) to Hamilton Rd (SR-317), Safety Improvement	2018	5,647,650
2930	ODOT 6	Beechtree Rd at Mason Run, Bridge Replacement	2016	455,789
2940	Pickerington	Refugee Rd from Wheatfield Dr to Woodstock Ave, Major Widening/Intersection Modification	2019	11,074,689
2942	Columbus	N. Hamilton Rd from Morse Rd to Chilmark Dr, Major Widening/Intersection Modification	LR	10,635,420
2943	Columbus	Sawmill Rd. from I-270 to Hard Rd, Major Widening/Multi-Use Path	LR	10,799,940
2944	Columbus	Olentangy Trail from Worthington Hills Park to Highview Dr, Multi-Use Path	2017	550,000
2945	Columbus	Signals Phase E, Signalization	LR	15,430,241
2946	Grandview Hts	Grandview Heights Signals Interconnect, Signalization	2019	680,932
2947	Gahanna	Morrison Claycraft Trail, Multi-Use Path	2016	873,254
2950	Columbus	Olentangy Trail from Olentangy River Rd/Bethel Rd to Antrim Park, Multi-Use Path	2019	2,310,094
2951	Columbus	Refugee Road from Winchester Pike to Hamilton Road, Sidewalks/Multi-Use Path	LR	4,409,500
2952	Whitehall	Whitehall Signals Interconnect, Signalization	2018	1,595,161
2953	Bexley	Bexley Signals Interconnect, Signalization	2018	1,466,227
2954	Upper Arlington	Reed Rd from Lane Rd to Henderson Rd, Reconstruction	2018	1,549,406
2955	Delaware Cnty	South Old 3C Hwy from Tussic St to Harrison St, Resurfacing	2019	2,006,464
2956	Columbus	Johnstown Rd from Alum Creek Trail to Cassady Ave, Multi-Use Path/Bicycle Lanes	2018	1,754,272
2957	ODOT 6	I-270 (North Outerbelt) from S of US 33/SR-161 to W of US 23, Minor Pavement Rehabilitation	2019	6,600,000
2959	ODOT 6	I-71 from S of SR-161 to just N of I-270, Minor Pavement Rehabilitation	2019	3,740,000
2960	ODOT 6	I-270 (South Outerbelt) from I-71 to W of US 62, Minor Pavement Rehabilitation	2019	2,200,000
2961	ODOT 6	I-270 (North Outerbelt) from CSX RR/E of US-23 to W of Solrock Rd, Minor Pavement Rehabilitation	2019	2,750,000
2962	ODOT 6	I-270 from Dempsey Rd to S of Morse Rd, Minor Pavement Rehabilitation	2019	3,630,000
2967	ODOT 5	US 40 from Franklin/Licking County Line to SR-37, Resurfacing	2019	7,109,084
2968	ODOT 6	Riverside Dr (US 33) from Trabue Rd to Fishinger Rd, Resurfacing	2018	1,210,000
2969	ODOT 6	N Nelson Rd/Airport Dr (US 62) and Fifth Ave from E Broad St (US 40) to I-670, Resurfacing	2018	660,000
2971	ODOT 6	Lake St (US 42) from US 36 to Delaware N corp line, Resurfacing	2018	176,000
2972	ODOT 6	SR-229 from Marion Co line to Norton Rd, Resurfacing	2018	2,220,683
2973	ODOT 6	SR-750 from SR-315 to E of Cameron Ave, Resurfacing	2019	990,000
2976	ODOT 6	SR-315 & I-71 at two segments, Minor Pavement Rehabilitation	2018	2,956,593
2978	ODOT 6	I-71 at 5th Ave SB ramps to I-71 & I-670, Noise Walls	2018	1,200,000
2980	ODOT 6	US 62 from S of Harlem Rd to Licking Co line, Resurfacing	2018	2,200,000
2983	ODOT	SR-256 at 0.02 mi NW of Willard Dr & 0.65 mi NW of Allen Rd, Bridge Maintenance Activities	2019	1,330,896
2988	ODOT 6	Various locations on US 23, Resurfacing	2019	4,863,198

Proposed Inserts

- Overview of the TIP
- All projects, mapped and listed
- Projects by SFY
  - 2016
  - 2017
  - 2018
  - 2019
- MORPC-attributable funds
- Special geographies on request
  - Municipality
  - Subarea (e.g., NW, SE, Rickenbacker)
  - Legislative district
- Project types
  - Major expansion
  - Minor expansion
  - Maintenance
  - Pedestrian components of all projects
  - Bicycle components of all projects
  - Transit activities
  - Freight
  - Intelligent transportation systems

Pedestrian Components

Pedestrian components include multi-use paths, sidewalks, curb ramps and pedestrian signals. Modifications to the existing infrastructure, such as replacement or realignment, are also incorporated into this category.

Downtown

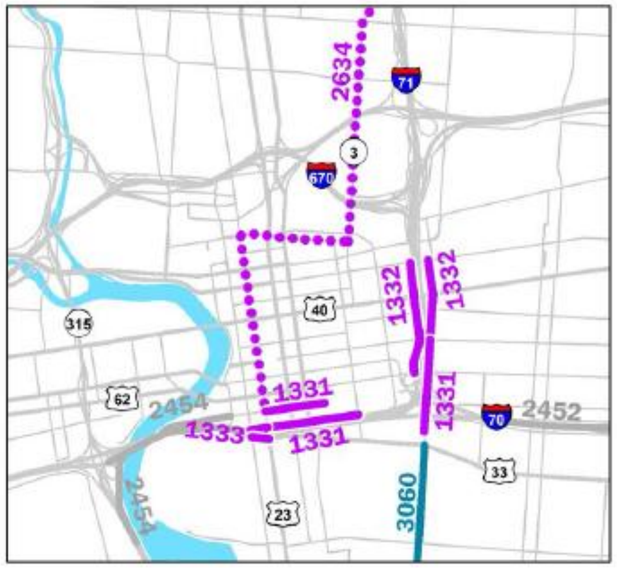

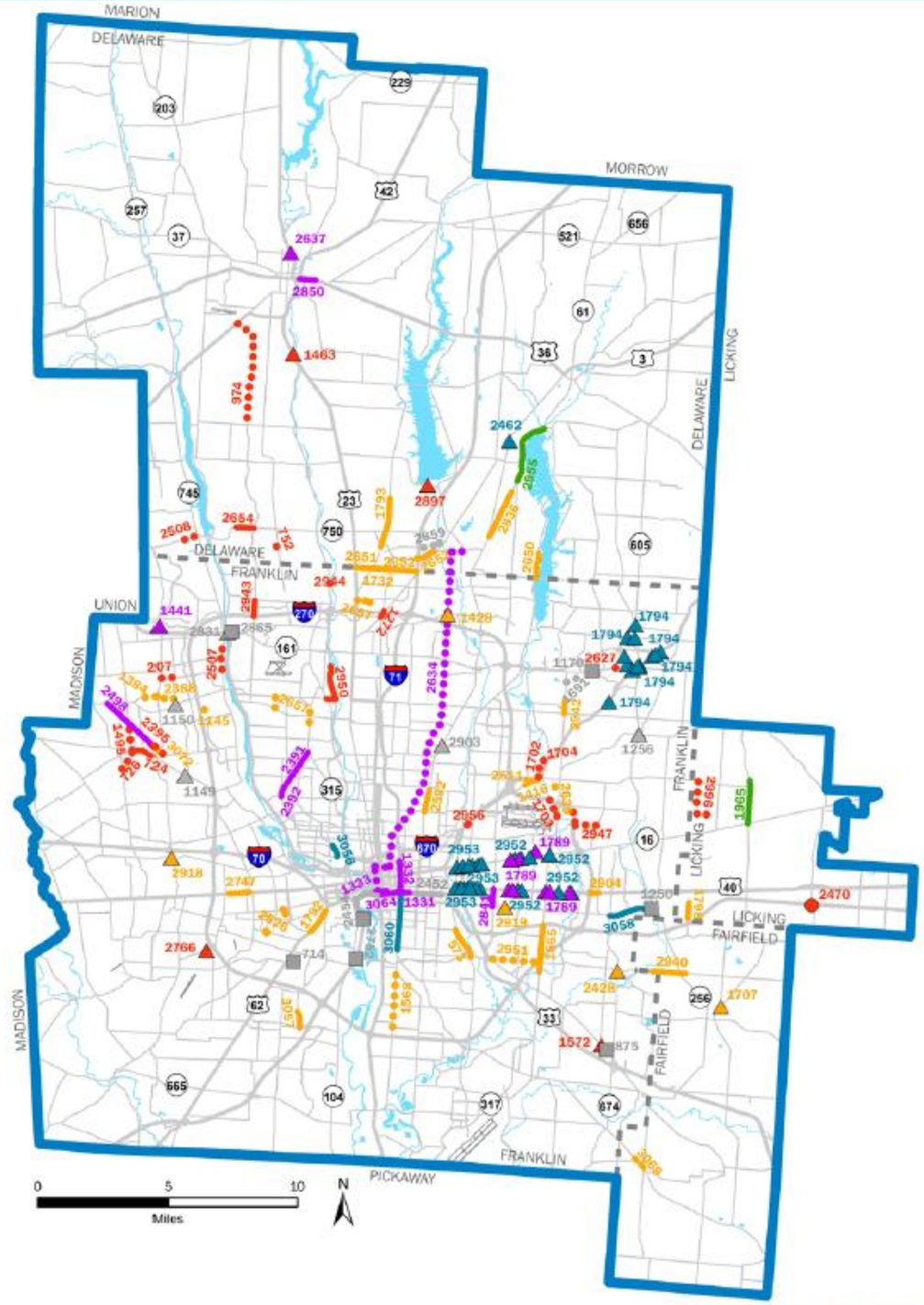

Primary Project Type

- Existing Roadway
- New Facility
- Interchange
- Intersection
- Bridge/Other

Pedestrian Component of Project

- Multi-Use Path
- New Sidewalk
- Curb Ramp/Crosswalk
- Widen Shoulder
- Modify Existing
- Other/To Be Determined

Planning Area

TIP ID	AGENCY	LOCATION/NAME OF PROJECTS WITH PEDESTRIAN COMPONENT	CONST. SFY	PED COMPONENT
207	Dublin	Tuttle Crossing Blvd from Wilcox Rd to Avery Rd, New Roadway	2016	New Sidewalks
573	Columbus	Alum Creek Dr from Refugee Rd to Frebis Ave, Major Widening/Multi-Use Path	NA	Multi-Use Path
932	Columbus	Signals Phase D, Signalization*	2016	Repair/Modify Existing
714	Franklin Cnty	Big Run Rd E at Big Run, Bridge Rehabilitation	2017	Repair/Modify Existing
724	Hilliard	Scioto Darby Rd from Cosgray Rd to Bradford Dr, Major Widening/Minor Widening	2016	Multi-Use Path
726	Hilliard	Cosgray Rd Exten from Scioto Darby Rd to Alton & Darby Creek Rd N of Heritage Club Dr, New Rd/Realign	2016	New Sidewalks
752	Powell	Murphy Pkwy Extension from Grandshire Subdivision to S Liberty St, New Roadway/Multi-Use Path	LR	Other/TBD
875	Franklin Cnty	Winchester Pk at Georges Creek, Bridge Replacement	LR	Other/TBD
974	Delaware Cnty	Sawmill Pkwy Extension from Hyatts Rd to US-42, New Roadway/Multi-Use Path	2016	Curb Ramp/Crosswalk
1145	Hilliard	Trueman Blvd (Phase 3) from Davidson Rd to Edward's Farms Rd (Columbus corp limit), New Roadway	2016	Multi-Use Path
1149	Hilliard	Scioto Darby Rd at Walcutt Rd, Intersection Modification	2017	Repair/Modify Existing
1150	Hilliard	Wilcox Rd at Hayden Run Rd, Intersection Modification	2016	Multi-Use Path
1170	Franklin Cnty	E Dublin-Granville Rd at Rocky Fork Creek, Bridge Replacement	2016	Multi-Use Path
1250	Franklin Cnty	Livingston Ave at Blacklick Creek, Bridge Rehabilitation	2016	New Sidewalks
1256	Franklin Cnty	Reynoldsburg-New Albany Rd at Clark State Rd, Intersection Modification	2016	New Sidewalks
1272	Worthington	Worthington-Galena Rd from Wilson Bridge/Huntley Rds to Sancus Blvd, Mjr Widening/Intersection Mod	2017	New Sidewalks
2626	Columbus	Near Binns and Burroughs elementary schools, Sidewalks/Safety Improvement	2018	New Sidewalks
2627	New Albany	Dublin-Granville Rd from Meadway Dr to Morgan Rd, Multi-Use Path	2018	New Sidewalks
2634	COTA	COTA Cleveland Ave BRT, Transit Expansion Capital	2018	New Sidewalks
2637	Delaware	US-23 at Pennsylvania Ave, Intersection Modification/Signalization	2016	Multi-Use Path
2639	Gahanna	Flint Ridge Dr from Rocky Fork Dr S to Granville St (SR-317), Sidewalks	2017	New Sidewalks
1331	ODOT 6	I-70/I-71 Innerbelt (Phase 2D), Major Widening/Interchange Modification	LR	New Sidewalks
1332	ODOT 6	I-70/I-71 Innerbelt (Phase 3) from Main St to Long St, Major Widening/Bridge Replacement	2016	Other/TBD
1333	ODOT 6	I-70/I-71 Innerbelt (Phase 4A) from W of Scioto River to E of High St, Major Widening/Interchange Mod	2016	Multi-Use Path
1384	Columbus	Hayden Run Blvd from Golden Cascade Dr to Avery Rd, New Roadway	2017	Curb Ramp/Crosswalk
1416	Gahanna	W Johnstown Rd from Stygler Rd to Olde Ridenour Rd, Minor Widening	2016	Other/TBD
1428	Westerville	Cleveland Ave at Schrock Rd, Intersection Modification	2016	New Sidewalks
1441	Dublin	Avery-Muirfield Dr at Perimeter Loop Rd & Perimeter Dr, Intersection Modification	2016	Repair/Modify Existing
1449	Hilliard	Britton Pkwy (Sect.2/Ph.2 and Sect.3/Ph.2) from Davidson Rd to Hayden Run Rd, Major Widening	2018	Repair/Modify Existing
1463	ODOT 6	US-23 at SR-315 and Stratford Rd, Intersection Modification/Safety Improvement	2016	Other/TBD
1495	Hilliard	Cosgray Rd from Scioto Darby Rd to Heritage Rail Trail, Multi-Use Path/Resurfacing	NA	Other/TBD
1565	Columbus	S Hamilton Rd from Helsel Park, S of Refugee Rd to I-70, Safety Improvement/Multi-Use Path	2016	Other/TBD
1568	Columbus	Parsons Ave from Obetz Rd to Dering Ave, Sidewalks	2017	Other/TBD
1572	Franklin Cnty	Winchester Pk at Bixby Rd/Brice Rd, Intersection Modification/Signalization	LR	New Sidewalks
1691	Columbus	Hamilton Rd from Dublin-Granville Rd to Hamilton Rd, N of Preserve Blvd/Menery Ln, New Rd/Realign	2017	Multi-Use Path
1702	Gahanna	Big Walnut Trail from Creekside Park to McCorkle Park, Multi-Use Path	2017	Other/TBD
1703	Gahanna	Big Walnut Trail from Pizzurro Park Dr to Galloway Reserve near Rocky Fork Dr S, Multi-Use Path	2017	New Sidewalks
1704	Gahanna	Big Walnut Trail from McCorkle Park to Cherry Bottom, Multi-Use Path	2016	Curb Ramp/Crosswalk
1707	Pickerington	Center St at Milnor Rd and Meadows Blvd, Intersection Modification	LR	New Sidewalks
1732	Columbus	Lazelle Rd Phase B from Flint Rd to Sancus Blvd, Major Widening/Bridge Replacement	2017	New Sidewalks
1789	Whitehall	Whitehall Signals, Signalization	2019	New Sidewalks
1792	ODOT 6	Harrisburg Pk from Eakin Rd/Hopkins Ave to Brown Rd, Minor Widening/Sidewalks	LR	New Sidewalks
1793	Delaware Cnty	S Old State Rd from Polaris Pkwy to Orange Rd, Major Widening/Multi-Use Path	LR	Multi-Use Path
1794	New Albany	New Albany Signals, Signalization	2017	Multi-Use Path
1798	Etna Twp	Taylor Rd from Old Taylor Rd to 475' S of Windsor Dr, Minor Widening/Signalization	LR	Curb Ramp/Crosswalk
1965	Pataskala	Mink St from 400' N of Broad St to bridge N of Havens Corner Rd, Reconstruction/Intersection Mod	2016	Multi-Use Path
2388	Franklin Cnty	Riggins Rd from Avery Rd at proposed Hayden Run Blvd to Wilcox Rd, New Roadway/Intersection Mod	2016	New Sidewalks
2390	Dublin	Post Rd from Perimeter Dr to Avery-Muirfield Dr, Minor Widening/Multi-Use Path	NA	Multi-Use Path
2391	Upper Arlington	Tremont Rd from Ridgeview Rd to Kenny Rd, Operational Upgrades/Bicycle Lanes	2016	Repair/Modify Existing
2392	Upper Arlington	Tremont Rd from Lane Ave to Ridgeview Rd, Reconstruction	2017	Repair/Modify Existing
2395	Hilliard	Heritage Rail Trail from Old Hilliard to Hilliard City Hall, Multi-Use Path	2016	Multi-Use Path
2428	Columbus	Gender Rd at Refugee Rd, Intersection Modification/Bicycle Lanes	2016	New Sidewalks
2452	ODOT 6	I-70/I-71 Innerbelt (Phase 5) from E of 18th Ave to E of Fairwood Ave, Mjr Widening/Bridge Reconst	LR	Other/TBD
2454	ODOT 6	I-70/I-71 Innerbelt (Phase 6A), Major Widening/Interchange Modification	LR	Other/TBD
2462	ODOT 6	SR-3 from Westerville north corp limit to US-36/SR-37, Minor Pavement Rehabilitation/Intersection Mod	2016	Curb Ramp/Crosswalk
2470	ODOT 5	SR-310 at I-70, Interchange Modification	2016	Multi-Use Path

TIP ID	AGENCY	LOCATION/NAME OF PROJECTS WITH PEDESTRIAN COMPONENT	CONST. SFY	PED COMPONENT
2498	Hilliard	Heritage Rail Trail from Old Hilliard to Hayden Run Road, Multi-Use Path	2017	Repair/Modify Existing
2507	Dublin	Dublin Rd South from Rings Rd to Karrer Pl, Multi-Use Path	2016	Multi-Use Path
2508	Dublin	Glick Rd from Avery Rd to Muirkirk Dr, Multi-Use Path	2016	Multi-Use Path
2511	Gahanna	Stygler Rd S from W Johnstown Rd to US-62, Minor Widening/Multi-Use Path	2016	New Sidewalks
2592	Columbus	Joyce Ave (Phase 3) from 17th Ave to Kenmore Rd, Minor Widening/Multi-Use Path	2016	New Sidewalks
2650	Westerville	Sunbury Rd from County Line Rd to Maxtown Rd, Major Widening/Multi-Use Path	2017	New Sidewalks
2651	Columbus	Lazelle Rd Phase A from N High St to Flint Rd, Minor Widening/Multi-Use Path	2018	New Sidewalks
2652	Columbus	Lazelle Rd Phase C from Sancus Blvd to Worthington-Galena Rd, Minor Widening/Multi-Use Path	2018	New Sidewalks
2653	Columbus	Polaris Pkwy from I-71 to Olde Worthington Rd, Major Widening/Intersection Modification	2018	New Sidewalks
2654	ODOT 6	SR-750 from Wellington Blvd to Sawmill Pkwy, Major Widening/Multi-Use Path	2016	Multi-Use Path
2657	Columbus	COTA Sidewalks Phase 2, Sidewalks	2017	New Sidewalks
2747	ODOT 6	W Broad St from E of Georgesville Rd to 500' E of Wilson Rd, Safety Improvement/Reconstruction	LR	New Sidewalks
2752	ODOT 6	I-71 from Stringtown Rd to SR-315, Major Widening	2016	Other/TBD
2766	Columbus	Georgesville Rd at Holt Rd/Automall Dr, Intersection Modification	2016	Multi-Use Path
2805	Grandview Hts	Various locations in Grandview Heights, Pavement Marking	2017	Curb Ramp/Crosswalk
2831	Dublin	Riverside Dr (US-33/SR-257) at Bridge St (SR-161), Intersection Modification	2016	Other/TBD
2836	Delaware Cnty	S Old 3C Hwy from Mt Royal Ave to Freeman Rd, Minor Widening	2016	New Sidewalks
2841	Columbus	James Rd from Livingston Ave to E Main St, Minor Widening	2016	Repair/Modify Existing
2850	Delaware	E William St (US-36) from Lewis St to E Central Ave (SR-37), Minor Widening	2018	Repair/Modify Existing
2859	ODOT 6	Gemini Pkwy Extension from Orion Pl to Worthington Rd & Powell Rd, New Roadway/Realignment	2016	Other/TBD
2862	ODOT	5339 Columbus UZA, Transit Purchase	NA	Other/TBD
2863	COTA	COTA Downtown Transit Stations, Transit Activity	2016	Other/TBD
2865	COTA	COTA Dublin Park and Ride, Transit Activity	2017	Other/TBD
2874	ODOT 6	I-70/I-71 Innerbelt (Phase 4B), Major Widening/Bridge Replacement	LR	New Sidewalks
2897	Delaware Cnty	Lewis Center Rd at Bale Kenyon Rd, Intersection Modification/Bridge Rehabilitation	2017	Multi-Use Path
2903	ODOT 6	Westerville Rd at Innis Rd, Intersection Modification	2017	Other/TBD
2904	Columbus	E Main St from I-270 to McNaughten Rd, Safety Improvement	2017	New Sidewalks
2911	Columbus	Pedestrian Hybrid Beacons, Signage	2016	Curb Ramp/Crosswalk
2918	Columbus	Hilliard-Rome Rd at Feder Rd/Fisher Rd, Intersection Modification/Sidewalks	LR	New Sidewalks
2919	Columbus	Livingston Ave at Barnett Rd, Intersection Modification/Sidewalks	2017	New Sidewalks
2940	Pickerington	Refugee Rd from Wheatfield Dr to Woodstock Ave, Major Widening/Intersection Modification	2019	New Sidewalks
2942	Columbus	N. Hamilton Rd from Morse Rd to Chilmark Dr, Major Widening/Intersection Modification	LR	New Sidewalks
2943	Columbus	Sawmill Rd. from I-270 to Hard Rd, Major Widening/Multi-Use Path	LR	Multi-Use Path
2944	Columbus	Olentangy Trail from Worthington Hills Park to Highview Dr, Multi-Use Path	2017	Multi-Use Path
2945	Columbus	Signals Phase E, Signalization*	LR	Curb Ramp/Crosswalk
2947	Gahanna	Morrison Claycraft Trail, Multi-Use Path	2016	Multi-Use Path
2950	Columbus	Olentangy Trail from Olentangy River Rd/Bethel Rd to Antrim Park, Multi-Use Path	2019	Multi-Use Path
2951	Columbus	Refugee Road from Winchester Pike to Hamilton Road, Sidewalks/Multi-Use Path	LR	New Sidewalks
2952	Whitehall	Whitehall Signals Interconnect, Signalization	2018	Curb Ramp/Crosswalk
2953	Bexley	Bexley Signals Interconnect, Signalization	2018	Curb Ramp/Crosswalk
2955	Delaware Cnty	South Old 3C Hwy from Tussic St to Harrison St, Resurfacing	2019	Widen Shoulder
2956	Columbus	Johnstown Rd from Alum Creek Trail to Cassady Ave, Multi-Use Path/Bicycle Lanes	2018	Multi-Use Path
2996	Pataskala	Taylor Rd from Cleveland Rd to Havens Corner, Multi-Use Path	2017	Multi-Use Path
3056	Grandview Hts	Northwest Blvd from Goodale Blvd to Hilo Ln, Reconstruction/Signalization	2016	Curb Ramp/Crosswalk
3057	Grove City	Gantz Rd from Stringtown Rd to Southwest Blvd, Resurfacing/Intersection Modification	2016	New Sidewalks
3058	Reynoldsburg	Livingston Ave from Brice Rd to Lancaster Ave, Resurfacing	2016	Curb Ramp/Crosswalk
3060	Columbus	Parsons Ave from Hosack St to Livingston Ave, Operational Upgrades/Intersection Modification	2016	Curb Ramp/Crosswalk
3064	Columbus	Livingston Ave from Front St to High St, Operational Upgrades	2016	Repair/Modify Existing
3068	Lithopolis	Columbus St from Walnut St to Cedar Hill Rd, Reconstruction	2016	New Sidewalks
3069	Delaware	S Sandusky St from US-36 to Belle Ave, Resurfacing	2016	Curb Ramp/Crosswalk
3072	Hilliard	Franklin St from Main St to eastern terminus, Reconstruction/Sidewalks	2017	New Sidewalks

*Project locations not shown on map.

SFY (State Fiscal Year): Begins on July 1 of the prior calendar year and ends on June 30 of the calendar year. SFY 2016 begins July 1, 2015 and ends June 30, 2016.

LR (Long Range): Construction funds are anticipated after SFY 2019 and are not included in the TIP. Other phases of the project, such as preliminary engineering or right-of-way, have funds in the TIP.

NA (Not Applicable): The project does not have a construction phase, but comprises a program, purchase or planning activity.

For more information about a project, look for the ID number on the TIP.

www.morpc.org/tip

Questions and Comments

- More information: www.morpc.org/tip
- Contacts:
  - Nick Gill: 614-233-4151, ngill@morpc.org
  - Nathaniel Vogt: 614-233-4183, nvogt@morpc.org
  - Ronni Nimps: 614-233-4159, rnimps@morpc.org
- Send comments to: tip@morpc.org