Delaware County Community Review Sub Area IDs

This map accompanies the "Draft Sub-Area Totals for 2015 and 2040 Population, Households and Employment" tables

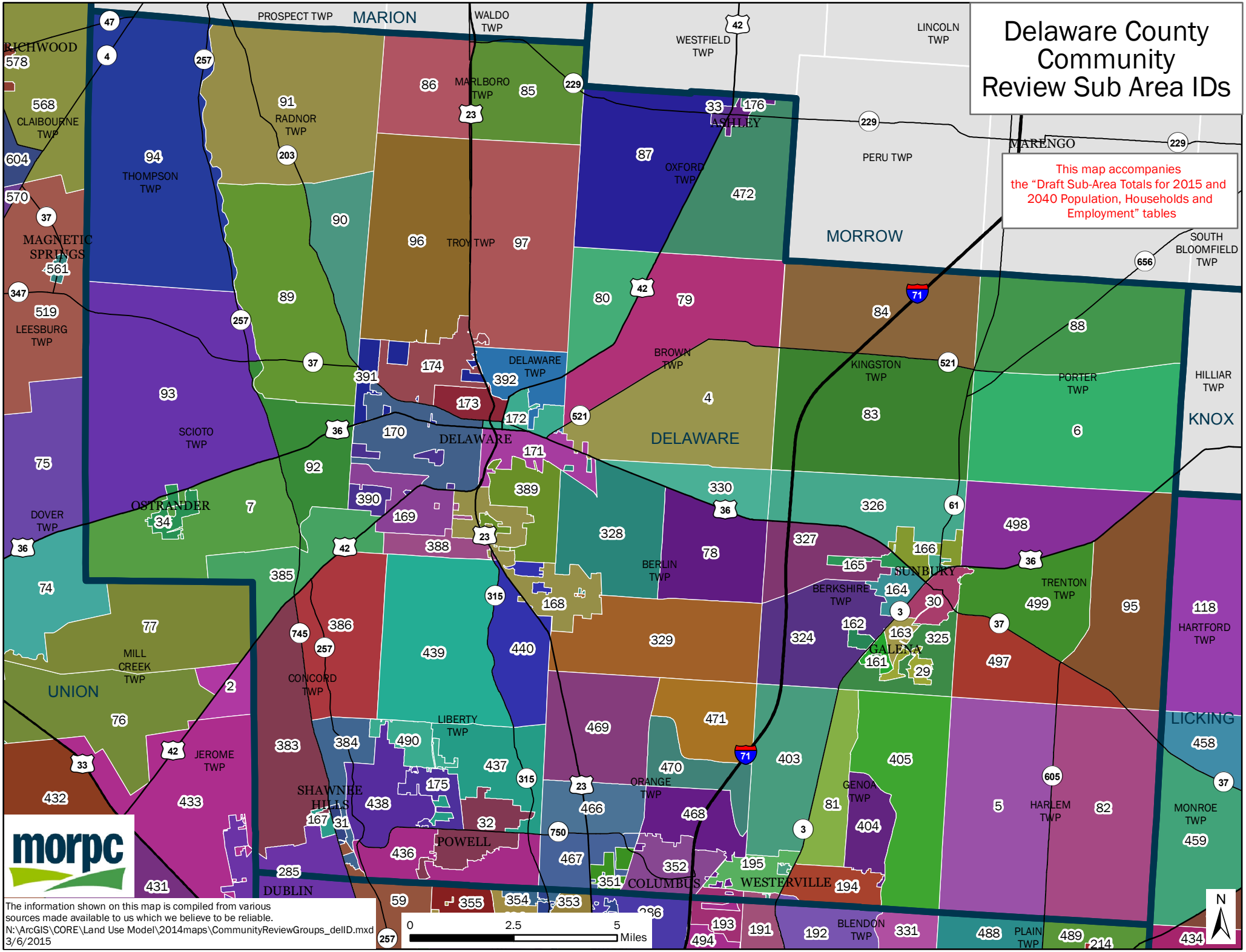

The information shown on this map is compiled from various sources made available to us which we believe to be reliable.
N:\ArcGIS\CORE\Land Use Model\2014maps\CommunityReviewGroups_delID.mxd
3/6/2015

Fairfield County Community Review Sub Area IDs

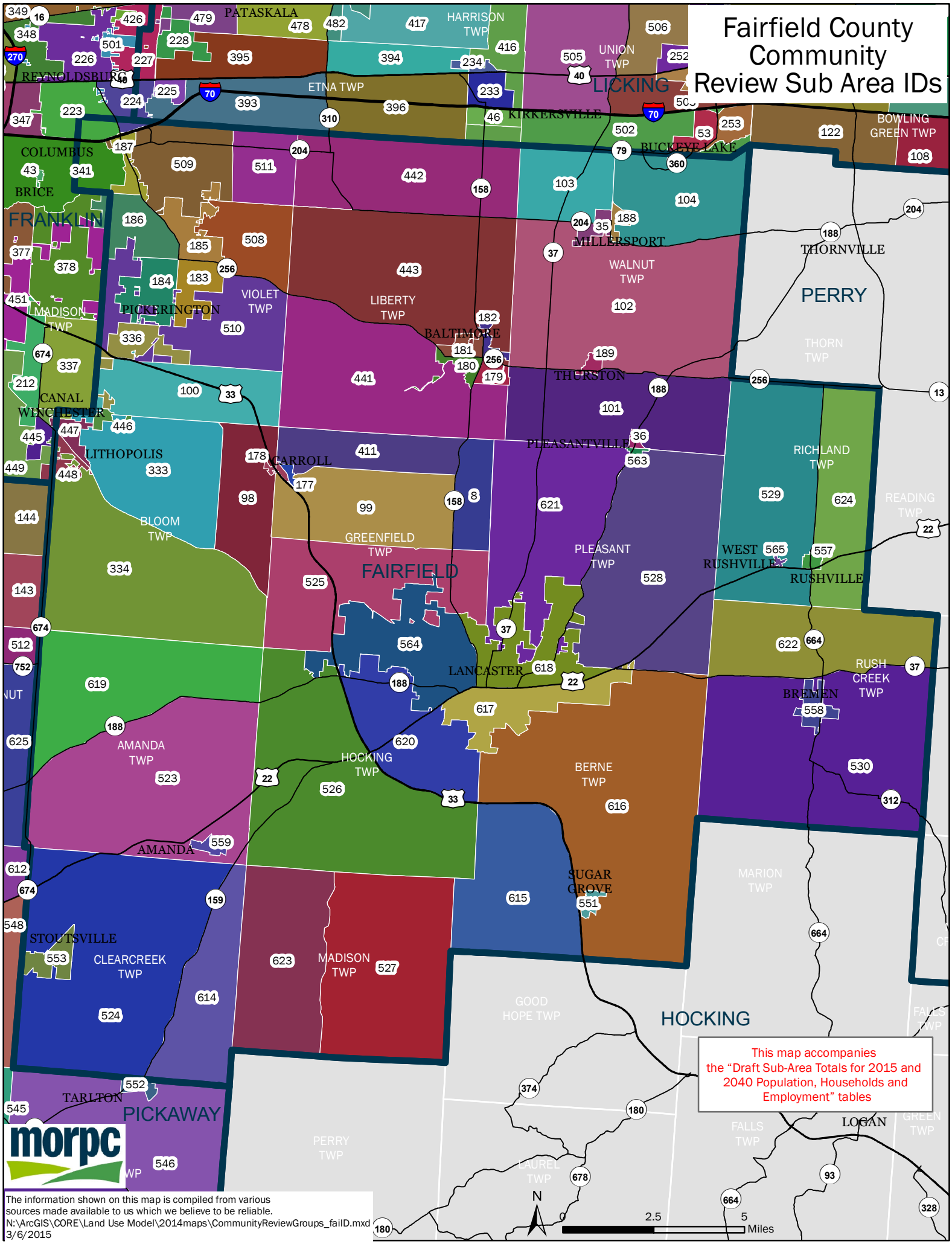

The information shown on this map is compiled from various sources made available to us which we believe to be reliable.
N:\ArcGIS\CORE\Land Use Model\2014maps\CommunityReviewGroups_failD.mxd
3/6/2015

Franklin County Community Review Sub Area IDs

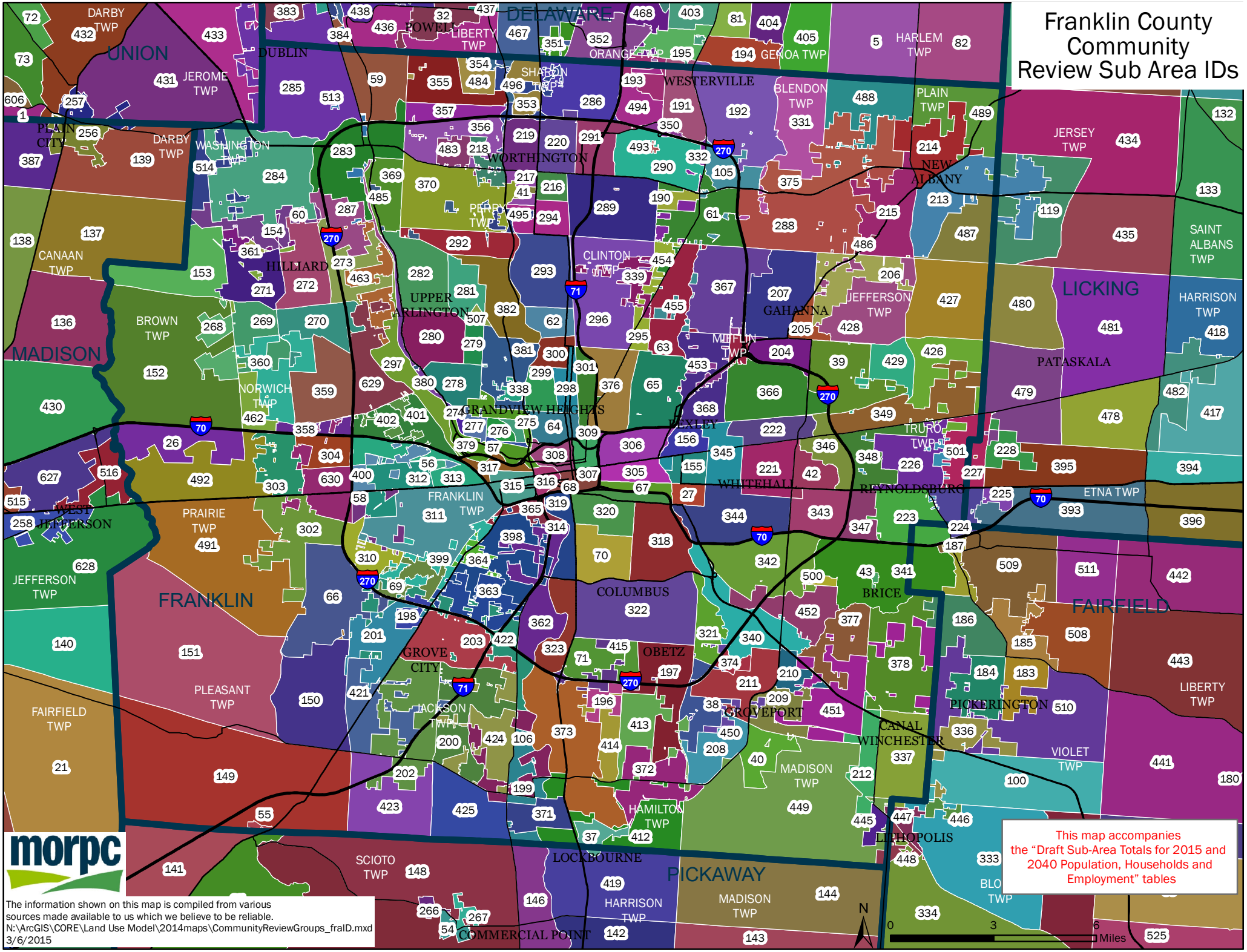

This map accompanies the "Draft Sub-Area Totals for 2015 and 2040 Population, Households and Employment" tables

The information shown on this map is compiled from various sources made available to us which we believe to be reliable.
N:\ArcGIS\CORE\Land Use Model\2014maps\CommunityReviewGroups_fraID.mxd
3/6/2015

Licking County Community Review Sub Area IDs

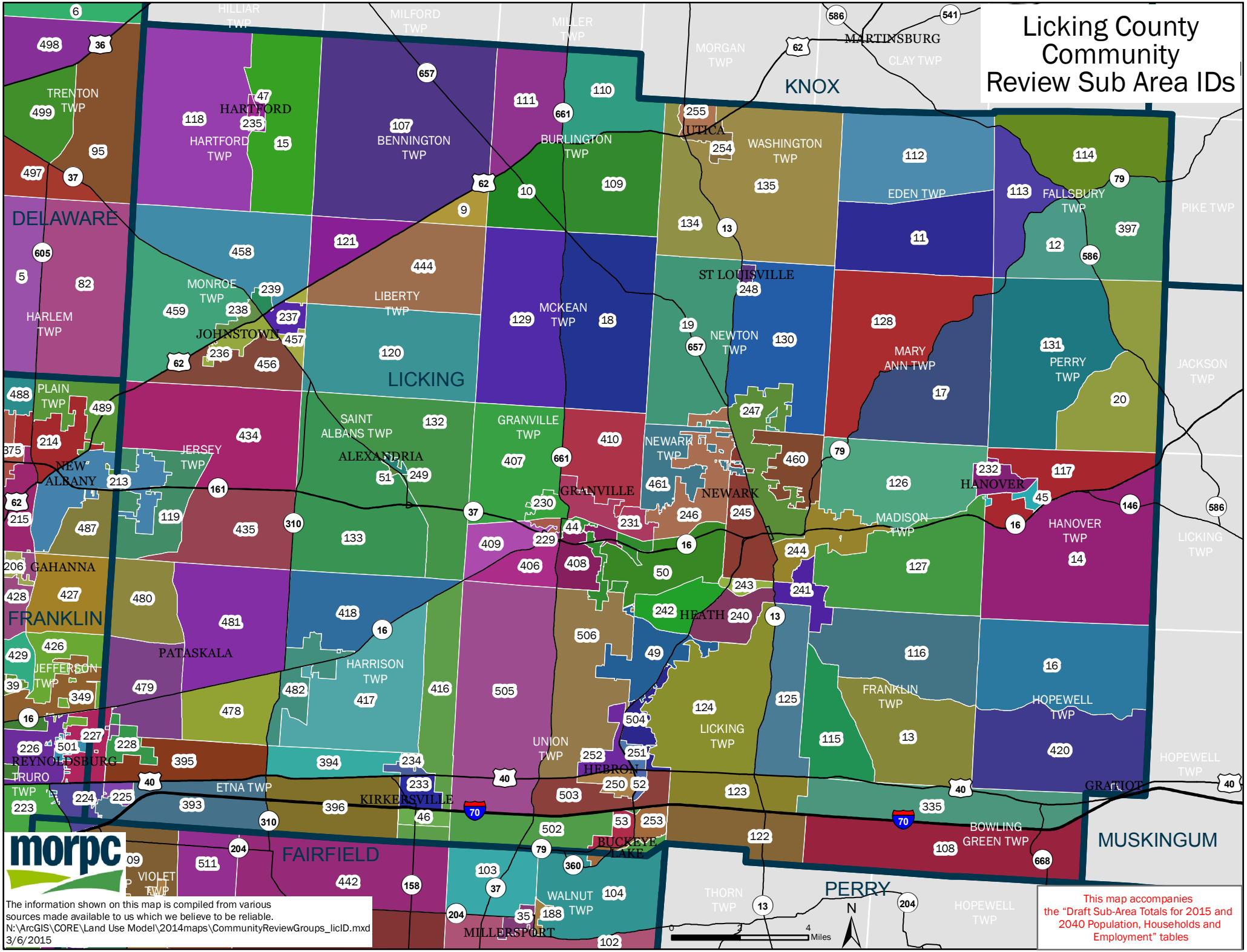

The information shown on this map is compiled from various sources made available to us which we believe to be reliable.
N:\ArcGIS\CORE\Land Use Model\2014maps\CommunityReviewGroups_licID.mxd
3/6/2015

This map accompanies the "Draft Sub-Area Totals for 2015 and 2040 Population, Households and Employment" tables

Madison County Community Review Sub Area IDs

This map accompanies the "Draft Sub-Area Totals for 2015 and 2040 Population, Households and Employment" tables

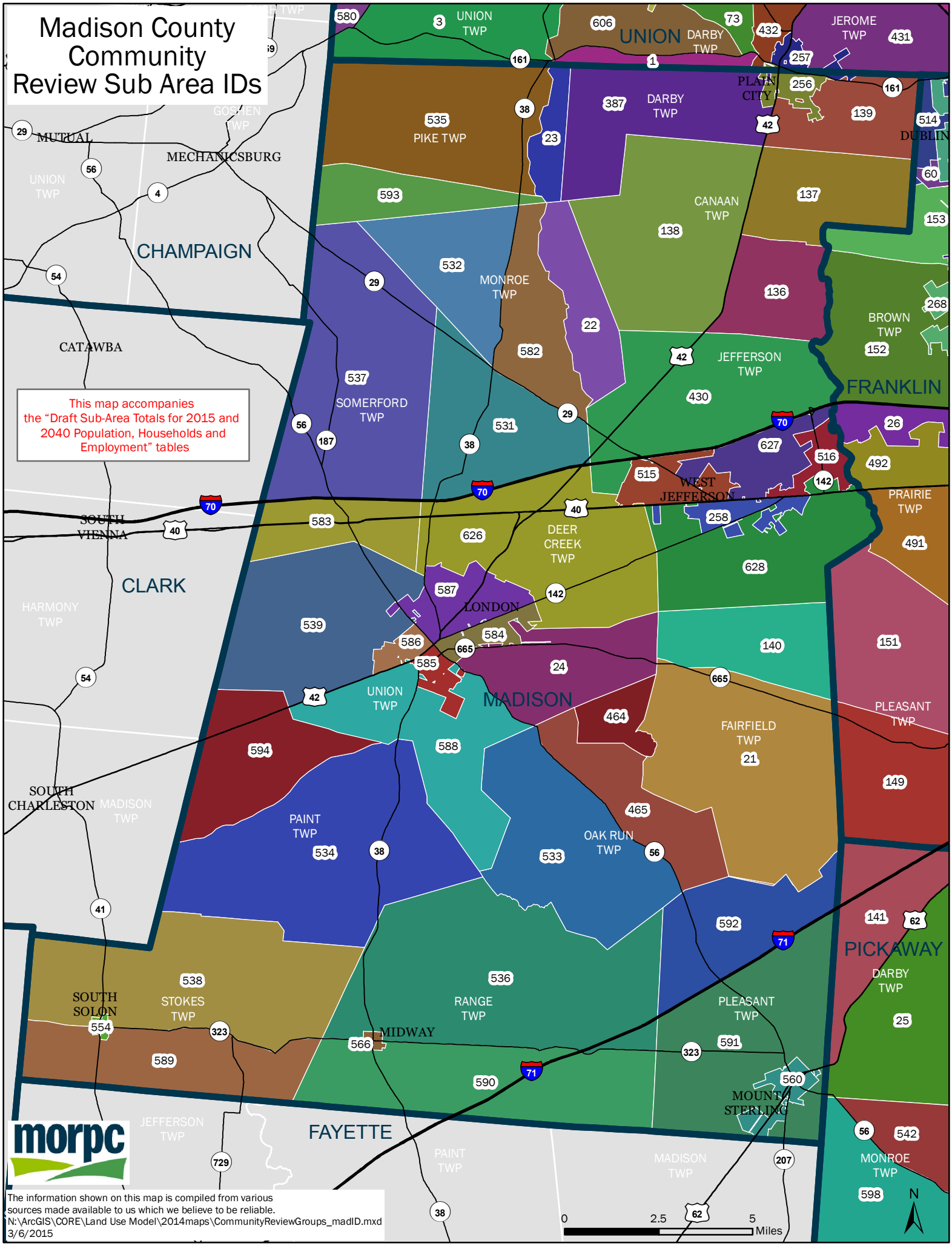

The information shown on this map is compiled from various sources made available to us which we believe to be reliable.
N:\ArcGIS\CORE\Land Use Model\2014maps\CommunityReviewGroups_madID.mxd
3/6/2015

Pickaway County Community Review Sub Area IDs

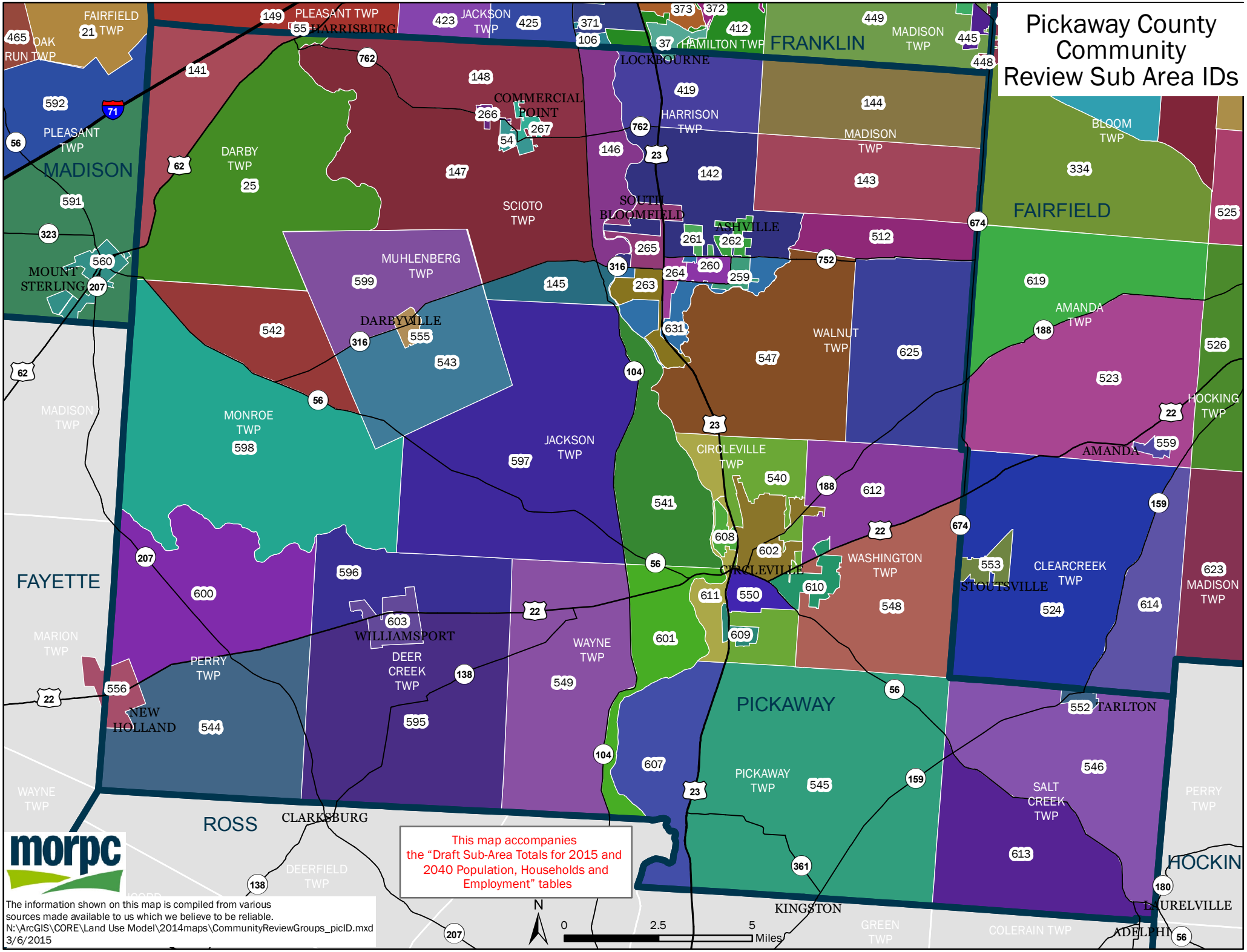

This map accompanies the "Draft Sub-Area Totals for 2015 and 2040 Population, Households and Employment" tables

The information shown on this map is compiled from various sources made available to us which we believe to be reliable.
N:\ArcGIS\CORE\Land Use Model\2014maps\CommunityReviewGroups_picID.mxd
3/6/2015

Union County Community Review Sub Area IDs

This map accompanies the "Draft Sub-Area Totals for 2015 and 2040 Population, Households and Employment" tables

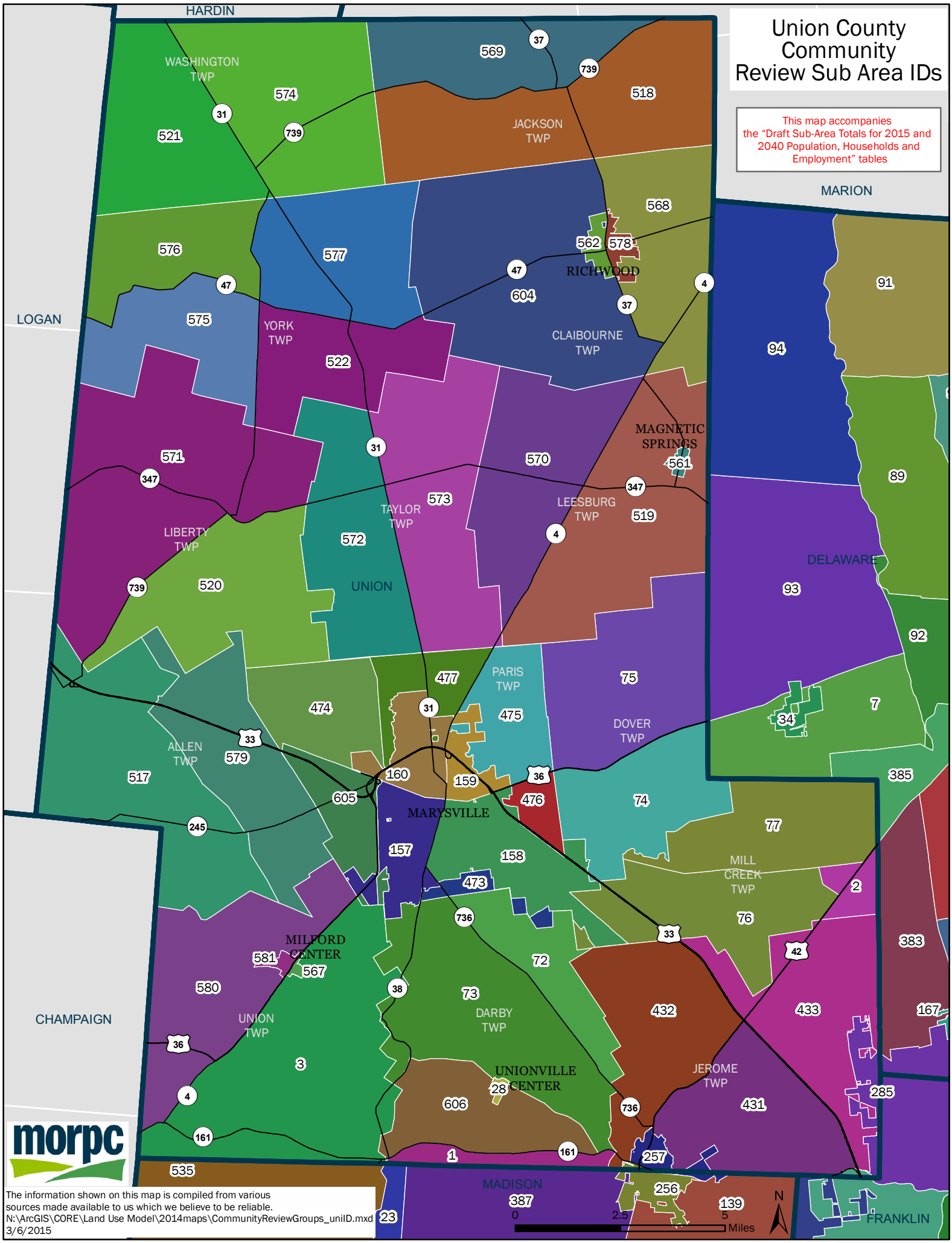

The information shown on this map is compiled from various sources made available to us which we believe to be reliable.
N:\ArcGIS\CORE\Land Use Model\2014maps\CommunityReviewGroups_uniID.mxd
3/6/2015