PHASE 1
I-71/I-670 Interchange
PHASE 3
I-71 East Innerbelt
Phase 3 East Innerbelt
Phase 3B
Phase 2D East Interchange
Phase 2C
PHASE 2
East Interchange
Phase 6A
Phase 6R
Phase 6B
Phase 6C
Phase 6D
PHASE 6
West Interchange
Phase 4R
Phase 4A
Phase 4B
PHASE 4
South Innerbelt
Phase 2G
Phase 2E I-70 Eastbound
PHASE 5
I-70 East Freeway
Scioto River
Broad Street
Spring St
Long St
Town St
Bryden Road
Main Street
Molind St
Fulton Ave
Livingston Ave
Greenlawn Ave
Sullivant Ave
Harmon Ave
Cleveland Ave
Front St
High St
Third Ave
Fourth Ave
Grant Ave
Parsons Ave
Miller Ave
Kelton Ave
High Street
670
71
70
33
23
3
315
40
62

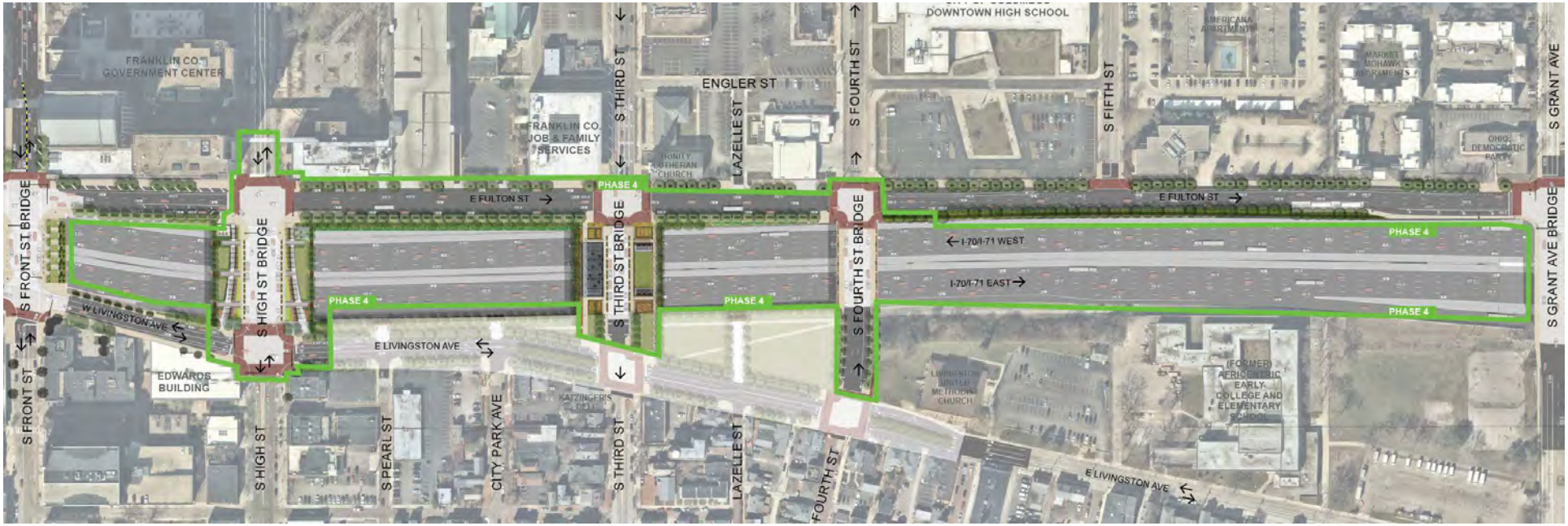
FRANKLIN CO. GOVERNMENT CENTER
FRANKLIN CO. JOB & FAMILY SERVICES
TRINITY LUTHERAN CHURCH
ENGLER ST
DOWNTOWN HIGH SCHOOL
AMERICANA APARTMENTS
MARKET MOHAWK APARTMENTS
OHIO DEMOCRATIC PARTY
S FRONT ST BRIDGE
S HIGH ST BRIDGE
S THIRD ST BRIDGE
S FOURTH ST BRIDGE
S GRANT AVE BRIDGE
S FRONT ST
S HIGH ST
S PEARL ST
CITY PARK AVE
S THIRD ST
LAZELLE ST
S FOURTH ST
S FIFTH ST
E FULTON ST
W LIVINGSTON AVE
E LIVINGSTON AVE
EDWARDS BUILDING
KATZINGER'S
LIVINGSTON UNITED METHODIST CHURCH
(FORMER) AFRICENTRIC EARLY COLLEGE AND ELEMENTARY SCHOOL
I-70/I-71 WEST
I-70/I-71 EAST
PHASE 4

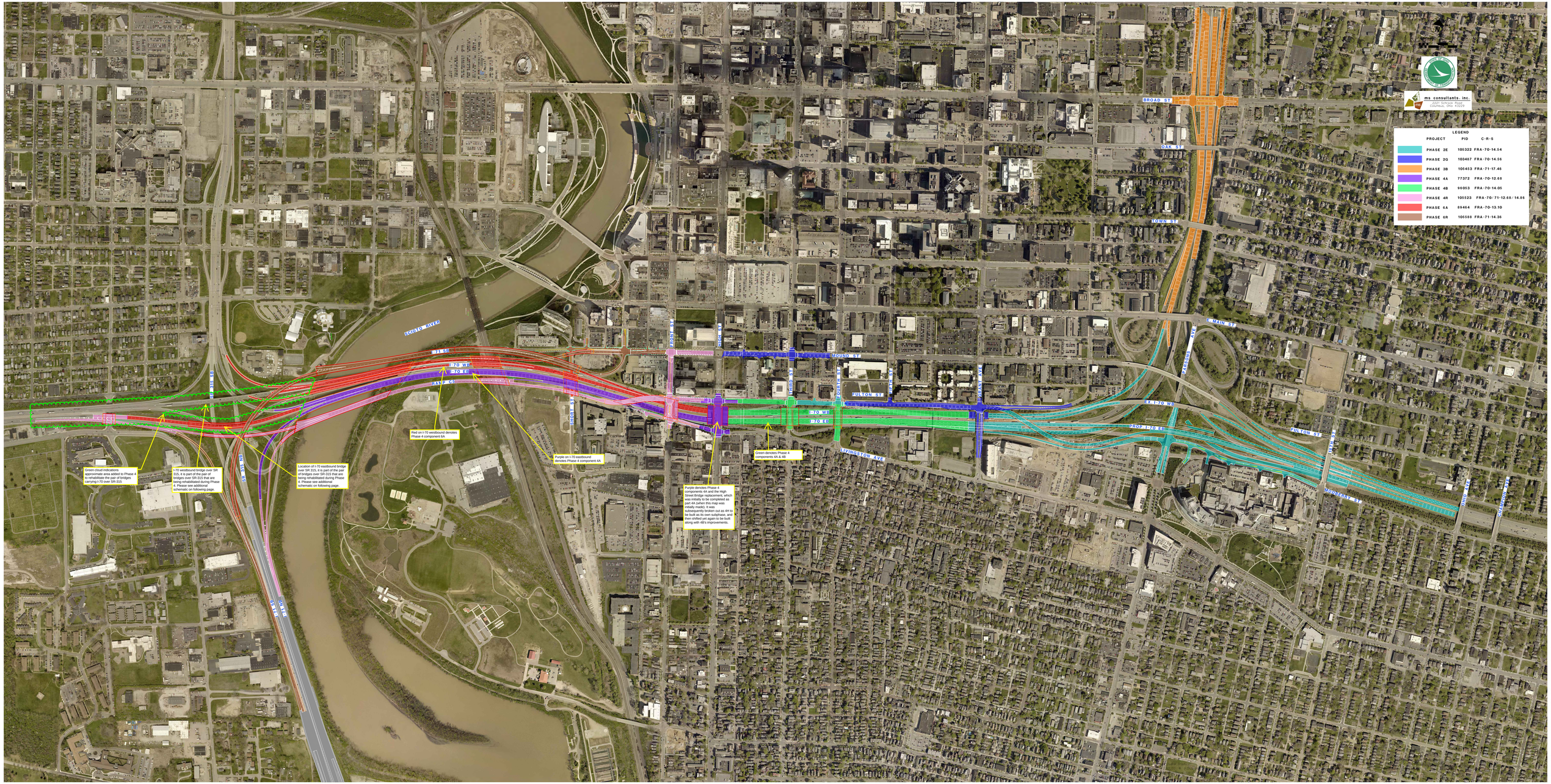
LEGEND
PROJECT PID C-R-S
PHASE 2E 105322 FRA-70-14.54
PHASE 2G 103487 FRA-70-14.56
PHASE 3B 105453 FRA-71-17.46
PHASE 4A 77372 FRA-70-12.68
PHASE 4B 96053 FRA-70-14.05
PHASE 4R 105523 FRA-70/-71-12.68/-14.86
PHASE 6A 89464 FRA-70-13.10
PHASE 6R 105588 FRA-71-14.36
ms consultants, inc.
BROAD ST
OAK ST
TOWN ST
E MAIN ST
SCIOTO RIVER
I-71 SB
I-70 WB
I-70 EB
RAMP C5
HIGH ST
SHORT ST
DUBLIN ST
PARSONS AVE
WOOD ST
GREEN ST
FULTON ST
KIVINGTON AVE
RAILROAD
R I-70 WB
PROP I-70 EB
MOUNTAIN ST
OHIO AVE
CHAMPION AVE
SR 315 NB
SR 315 SB
Green cloud indications approximate area added to Phase 4 to rehabilitate the pair of bridges carrying I-70 over SR-315.
I-70 westbound bridge over SR 315, it is part of the pair of bridges over SR-315 that are being rehabilitated during Phase 4. Please see additional schematic on following page.
Location of I-70 eastbound bridge over SR 315, it is part of the pair of bridges over SR-315 that are being rehabilitated during Phase 4. Please see additional schematic on following page.
Red on I-70 westbound denotes Phase 4 component 6A.
Purple on I-70 eastbound denotes Phase 4 component 4A.
Green denotes Phase 4 components 4A & 4B.
Purple denotes Phase 4 components 4A and the High Street Bridge, a component, which was initially to be completed as part 4A (when this map was initially made). It was subsequently broken out as 4H to be built as its own subphase, and then shifted yet again to be built along with 4B's improvements.

Schematic showing pair of bridges over SR-315 that will be rehabilitated as part of Phase 4

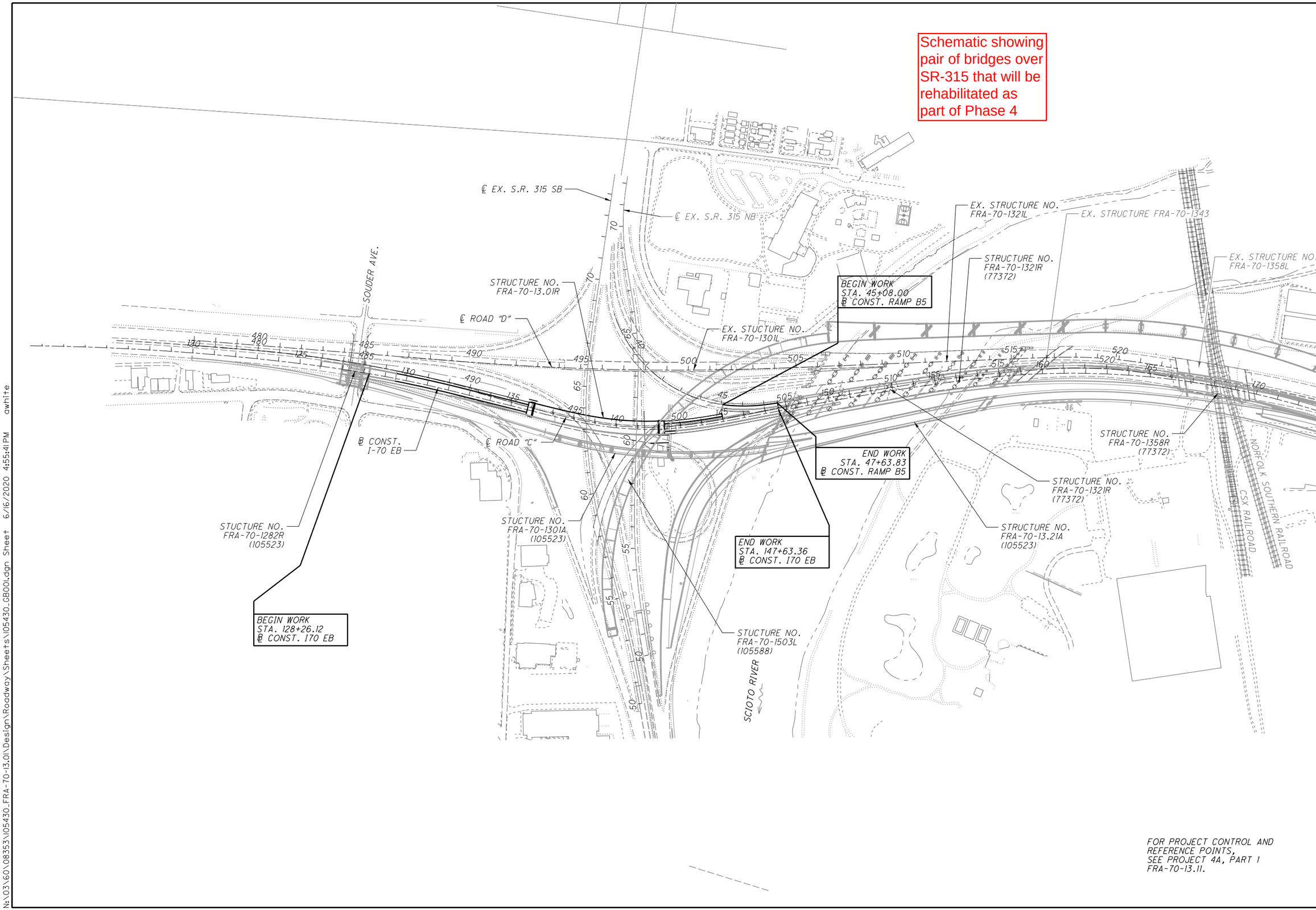

FOR PROJECT CONTROL AND REFERENCE POINTS, SEE PROJECT 4A, PART 1 FRA-70-13.11.

HORIZONTAL SCALE IN FEET 0 100 200 400

CALCULATED GAN CHECKED CWB

SCHEMATIC PLAN

FRA-70-13.01

N:\03\60\08353\105430_FRA-70-13.01\Design\Roadway\Sheets\105430_GB001.dgn Sheet 6/16/2020 4:55:41PM cwhite