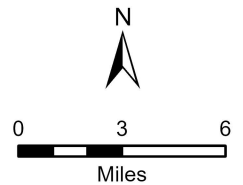
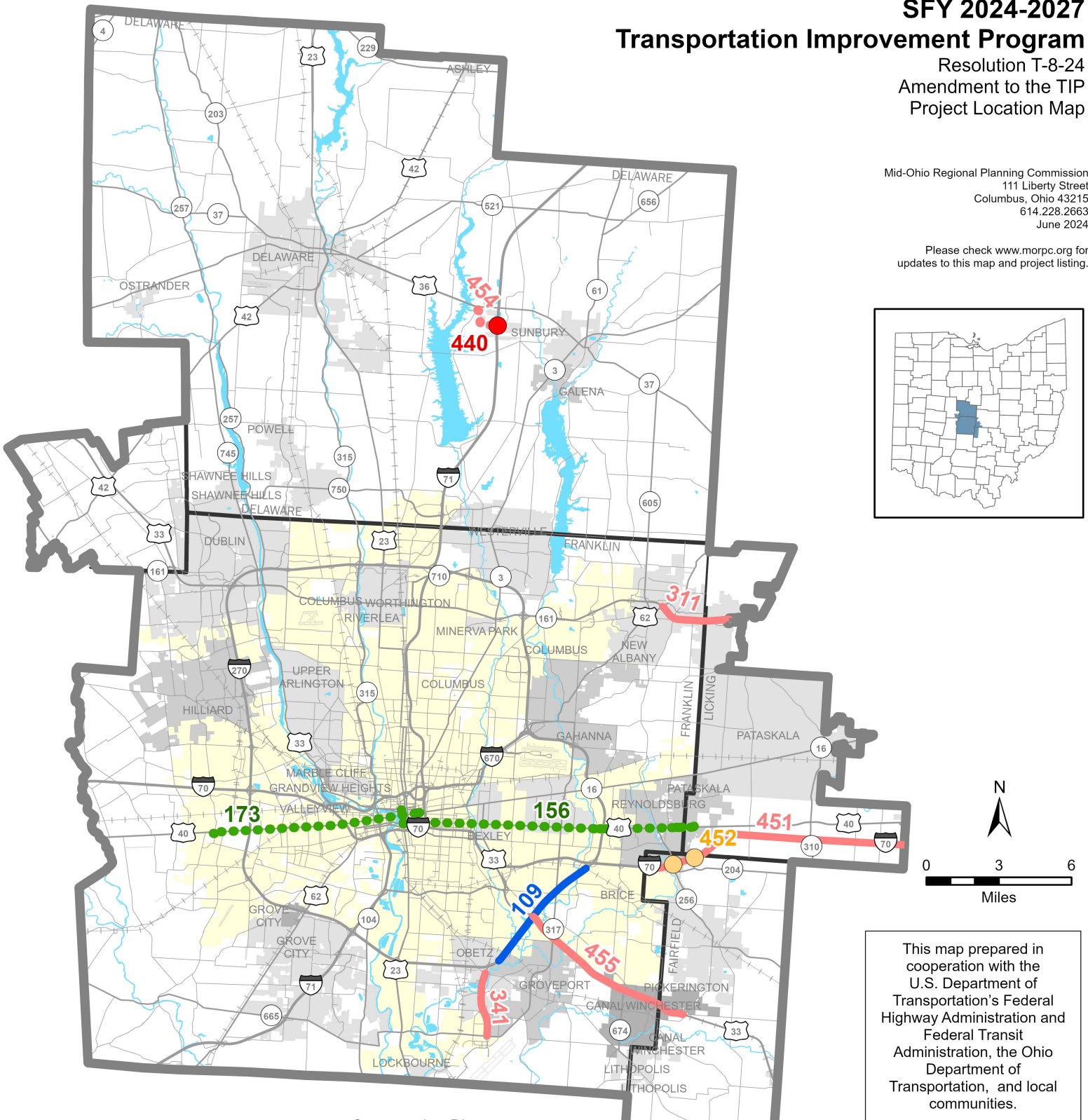


SFY 2024-2027 Transportation Improvement Program

Resolution T-8-24
Amendment to the TIP
Project Location Map

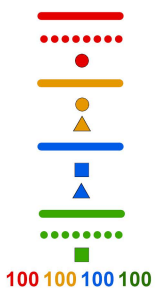
Mid-Ohio Regional Planning Commission
111 Liberty Street
Columbus, Ohio 43215
614.228.2663
June 2024

Please check www.morpc.org for updates to this map and project listing.



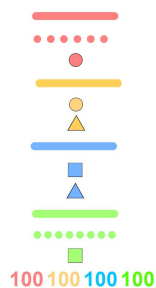
This map prepared in cooperation with the U.S. Department of Transportation's Federal Highway Administration and Federal Transit Administration, the Ohio Department of Transportation, and local communities.

Construction Phase FY 2024-2027



Construction Phase after FY 2027

(Construction not part of TIP)



Major Widening
New Road
New Interchange
Minor Widening/Safety Improvement
Interchange Modification
Intersection Modification
Maintenance/Resurfacing
Bridge Repair/Replacement
Traffic Signal Upgrade
Noise Barrier/Study/Other
Bikeway/Sidewalk/Transit
Transit/Study/Other
Project ID

Planning Area



The information shown on this map is compiled from various sources available to us which we believe to be reliable.
N:\ArcGIS\CORE\TIP\2024_27\TIP_24_27.aprx
June 24

DOWNTOWN COLUMBUS

