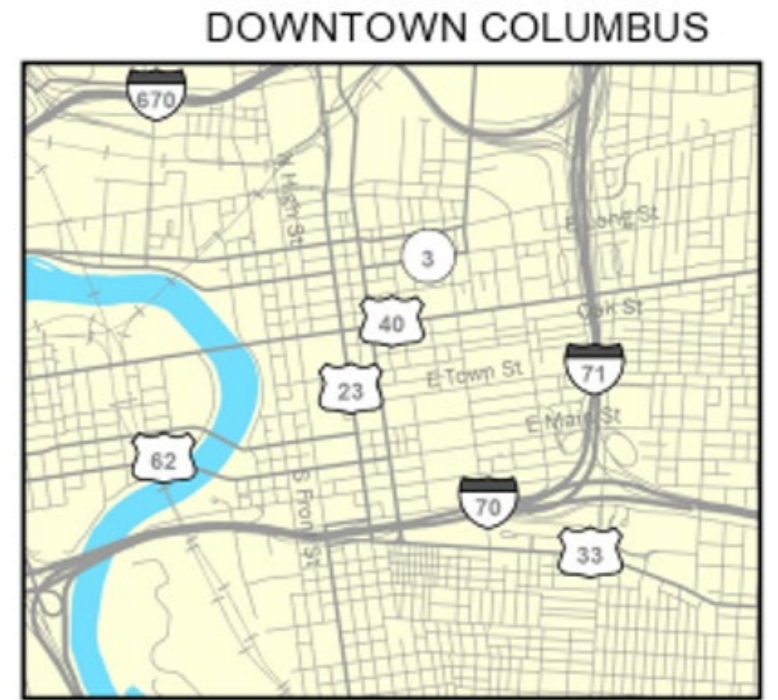
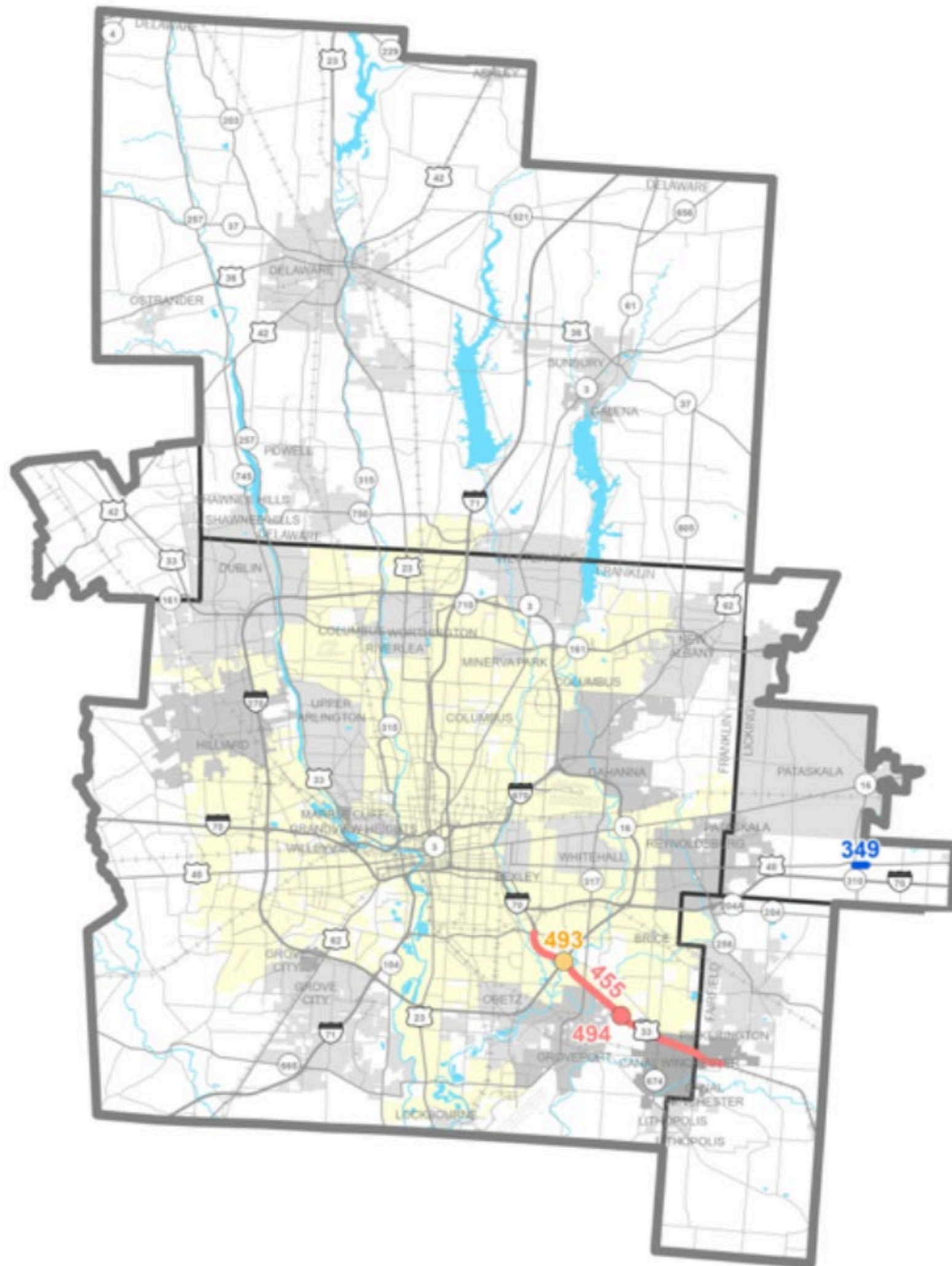


SFY 2024-2027
Transportation Improvement Program
 Resolution T-9-24
 Amendment to the TIP
 Project Location Map



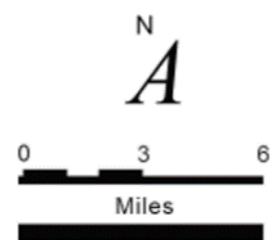
Construction Phase
 FY 2024-2027

- Major Widening
- New Road
- New Interchange
- Minor Widening/Safety Improvement
- Interchange Modification
- Intersection Modification
- Maintenance/Resurfacing
- Bridge Repair/Replacement
- Traffic Signal Upgrade
- Noise Barrier/Study/Other
- Bikeway/Sidewalk/Transit
- Transit/Study/Other
- Project ID

Construction Phase
 after FY 2027
 (Construction not part of TIP)

- Major Widening
- New Road
- New Interchange
- Minor Widening/Safety Improvement
- Interchange Modification
- Intersection Modification
- Maintenance/Resurfacing
- Bridge Repair/Replacement
- Traffic Signal Upgrade
- Noise Barrier/Study/Other
- Bikeway/Sidewalk/Transit
- Transit/Study/Other
- Project ID

Planning Area



This map prepared in cooperation with the U.S. Department of Transportation's Federal Highway Administration and Federal Transit Administration, the Ohio Department of Transportation, and local communities.

The information shown on this map is compiled from various sources available to us which we believe to be reliable
 N:\ArcGIS\CORE\TIP\2024_27\TIP24_27.aprx
 Sep24

