

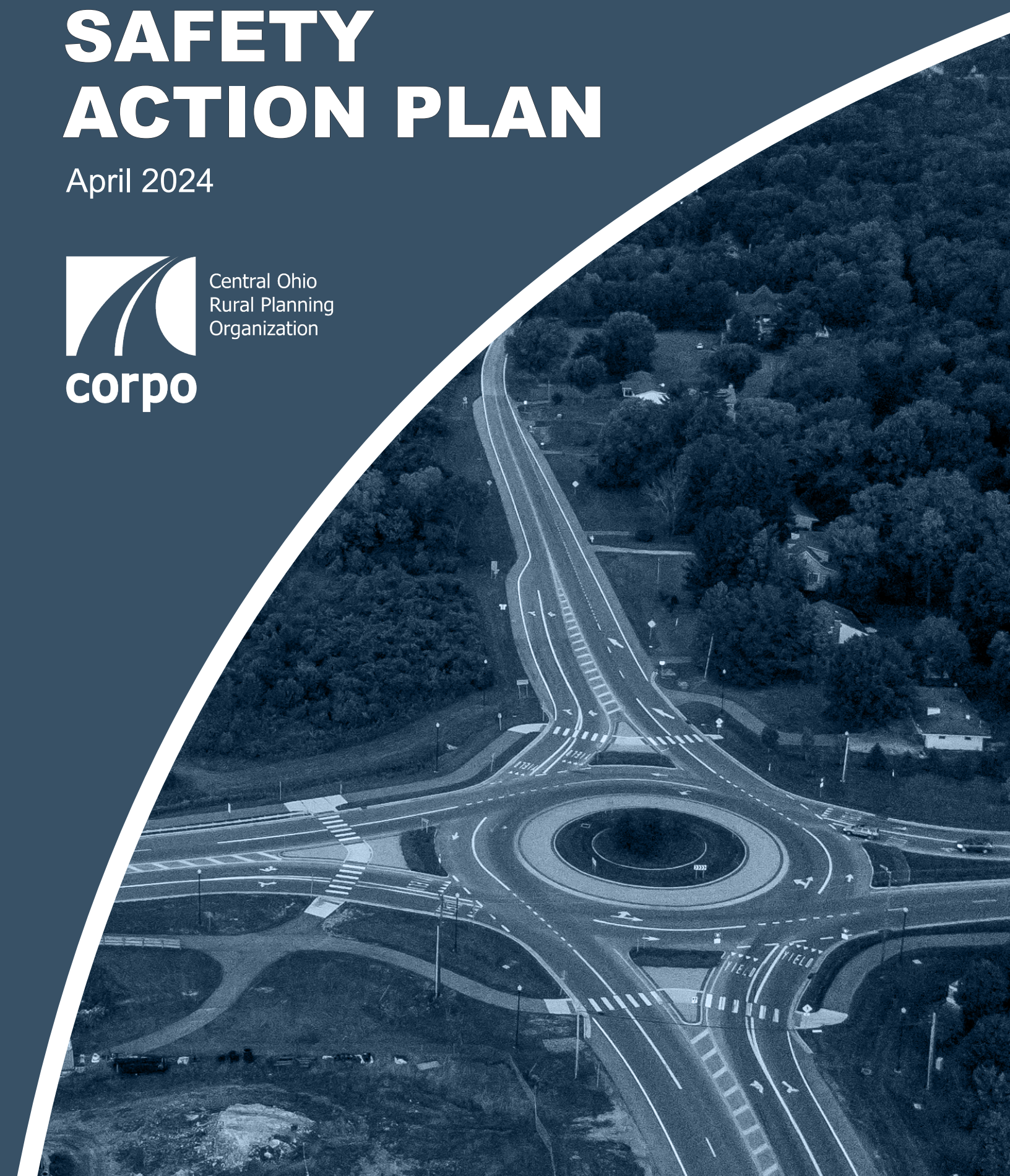
CORPO SAFETY ACTION PLAN

April 2024



Central Ohio
Rural Planning
Organization

corpo





CORPO Safety Action Plan

Table of Contents

1. Introduction	1-1
1.1 CORPO Background	1-2
1.2 National Roadway Safety Strategy and the Safe System Approach	1-3
1.3 Safety Action Plan	1-5
1.4 Safety Performance Measures	1-6
1.5 Leadership Commitment and Goal Setting	1-7
1.6 Planning Process and Engagement	1-8
1.7 Plan Development and Content	1-10
2. Current Conditions	2-1
2.1 Crash Data Overview	2-1
2.2 Related Planning Efforts	2-15
3. Regional Safety Priorities	3-1
3.1 Emphasis Area	3-1
3.2 Equity Considerations	3-2
3.3 Priority Safety Locations	3-4
4. Strategies, Action Items, and Project Selection	4-1
4.1 Strategies and Action Items	4-1
4.2 Project Identification and Prioritization	4-10
5. Implementation and Monitoring	5-1
5.1 Collaboration and Partnerships	5-1
5.2 Guide to Implementation	5-1
5.3 Funding	5-2
5.4 Evaluation Outcomes and Project Tracking	5-6



Appendices

1. **Technical Memo A. Action Plan**
2. **Technical Memo B.1 Stakeholder Engagement**
3. **Technical Memo B.2 Public Survey**
4. **Technical Memo C. Crash Data Analysis**
5. **Technical Memo D. County Focus Areas**
6. **Technical Memo E. Project List**



List of Figures

Figure 1.1 - CORPO Area Projected Population, Households, and Jobs Growth.....	1-1
Figure 1.2 - The Safe System Approach.....	1-4
Figure 1.3 - Fatalities and Serious Injuries (2018-2022).....	1-7
Figure 1.4 - 2% Annual Reduction in Fatalities and Serious Injuries (2024-2050).....	1-8
Figure 1.5 – Action Plan Development Timeline.....	1-9
Figure 2.1 - Change in Overall Crash Rates by Crash Severity (2018-2022).....	2-1
Figure 2.2 - Locations of Individual Fatal and Serious Injury Crashes (2018-2022).....	2-2
Figure 2.3 - Percentage of Crashes by Crash Type & Severity (2018-2022).....	2-3
Figure 2.4 - Percentage of Crashes & Road Miles by Functional Classification.....	2-6
Figure 2.5 - Percentage of FSI Crashes by Functional Class & Posted Speed limit.....	2-7
Figure 2.6 – Percentage of Crashes Resulting in FSI by User Type (or FSI Rate).....	2-8
Figure 2.7 - Percentage of Crashes by User Type (Motorized vs. Non-Motorized).....	2-9
Figure 2.8 - Total Number of Injuries by Severity & Age Group (2018-2022).....	2-10
Figure 2.9 - Percentage of Fatalities & Serious Injuries by Contributing Factor.....	2-11
Figure 2.10 - Percentage of Fatalities by Restraint Use.....	2-12
Figure 2.11 - Percentage of Fatalities by Gender.....	2-12
Figure 3.2 - Systemically Disadvantaged Census Tracts (Source: USDOT).....	3-3
Figure 3.3 - Map of Priority Safety Locations for Pedestrians.....	3-5
Figure 3.4 – Interactive Web Map of Key Data for Decision-Making.....	3-6
Figure 4.1 – Impact of Speed on Crash Survivability for Pedestrians.....	4-5
Figure 4.2 - Screenshot of Web Map Highlighting Data for City of Marion.....	4-11
Figure 4.3 - Screenshot of Web Map Highlighting Non-Motorized Data in Marion.....	4-11

List of Tables

Table 1.1 - Safety Performance Measures (2018-2022).....	1-6
Table 2.1 - Percentage of FSI Crashes by Roadway Maintenance Authority.....	2-4
Table 2.2 - Fatalities & Serious Injuries data by County and Population.....	2-13
Table 2.3 - Performance Measures by County.....	2-14

RESOLUTION 2-24

"Adopting the CORPO Safety Action Plan"

WHEREAS, the Committee of the Central Ohio Rural Planning Organization is designated as the Rural Transportation Planning Organization (RTPO) for Fairfield, Knox, Madison, Marion, Morrow, Pickaway and Union Counties; and

WHEREAS, CORPO adopted its long-range CORPO 2023-20205 Transportation Plan (CTP) plan in November 2023 by Resolution 4-23; and

WHEREAS, the CTP establishes the long-term goal of a safe transportation system for all users; and

WHEREAS, any death or serious injury on our roadways is unacceptable and preventable, and

WHEREAS, MORPC, on behalf of CORPO, received a Safe Streets and Roads for All federal discretionary grant in fiscal year 2022 to develop a Comprehensive Safety Action Plan for the CORPO planning area; and

WHEREAS, MORPC staff and CORPO partners conducted a planning process to develop a plan that meets the required Safety Action Plan components as outlined by the Safe Streets and Roads for All grant program; and

WHEREAS, the CORPO Safety Action Plan is developed to provide a framework and actions to support these short-term targets and long-term safety goals; and

WHEREAS, the CORPO Safety Action Plan stakeholders elected to adopt a target of reducing fatalities and serious injuries on CORPO roadways by 2% annually, which aligns with statewide targets adopted by the Ohio Department of Transportation;

WHEREAS, the CORPO Safety Action Plan identifies specific strategies and action items that align with the Safe System Approach and address regional safety priorities identified through data analysis, as well as stakeholder and public input, to achieve the target for 2% reduction; and

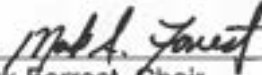
WHEREAS, solicitation of public comments on the CORPO Safety Action Plan was made by following CORPO's adopted Public Involvement Plan, through advertisements on social media and local media, through a public survey, a public comment period, the CORPO Committee and Member County Subcommittee Meetings, and on MORPC's website; and

NOW THEREFORE BE IT RESOLVED BY THE CENTRAL OHIO RURAL PLANNING ORGANIZATION COMMITTEE:

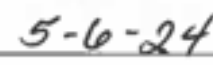
Section 1. That it adopts the CORPO Safety Action Plan, dated April 2024, for the Central Ohio Rural Planning Organization's seven county area.

Section 2. That it commits to a goal of reducing roadway fatalities and serious injuries on CORPO roadways by two percent (2%) annually to move toward the ultimate goal of zero fatalities and serious injuries.

- Section 3. That it directs staff to join other regional planning organizations and government agencies in a commitment to eliminate traffic deaths and serious injuries through implementation of the CORPO Safety Action Plan.
- Section 4. That the CORPO Committee finds and determines that all formal deliberations and actions of this committee concerning and relating to the adoption of this resolution were taken in open meetings of this committee.



Mark Forrest, Chair
CENTRAL OHIO RURAL PLANNING ORGANIZATION



Date



Glossary of Acronyms

ATIIP: Active Transportation Infrastructure and Investment Program

BIL: Bipartisan Infrastructure Law

CIP: Capital Improvement Program

COAAA: Central Ohio Area Agency on Aging

COG: Central Ohio Greenways

CORPO: Central Ohio Rural Planning Organization

CEJST: Climate and Economic Justice Screening Tool

COTF: Clean Ohio Trail Fund

DDSA: Data-Driven Safety Analysis

FHWA: Federal Highway Administration

FSI: Fatal and/or Serious Injury

GIS: Geographic Information System

HSIP: Highway Safety Improvement Program

HIN: High Injury Network

ITS: Intelligent Transportation System

MPO: Metropolitan Planning Organization

MORPC: Mid-Ohio Regional Planning Commission

MAP-21: Moving Ahead for Progress in the 21st Century Act

MVMT: (per) Million Vehicle Miles Travelled

NHTSA: National Highway Traffic Safety Administration

NRSS: National Roadway Safety Strategy

NM: Non-Motorized

ODPS: Ohio Department of Public Safety

ODOT: Ohio Department of Transportation

ORDC: Ohio Rail Development Commission

RTP: Recreational Trails Program

RTPO: Regional Transportation Planning Organization

RAISE: Rebuilding American Infrastructure with Sustainability and Equity



RCN: Reconnecting Communities and Neighborhoods Program

SRTS: Safe Routes to School

SS4A: Safe Streets and Roads for All

STBG: Surface Transportation Block Grant

TAP: Transportation Alternatives Program

TID: Transportation Improvement District

TIP: Transportation Improvement Plan

TRAC: Transportation Review Advisory Council

USDOT: United States Department of Transportation

V2X: Vehicle-to-Everything Information Sharing

V2V: Vehicle-to-Vehicle Information Sharing

VRU: Vulnerable Road User