

City of Columbus

TAC Member Update - April 2023

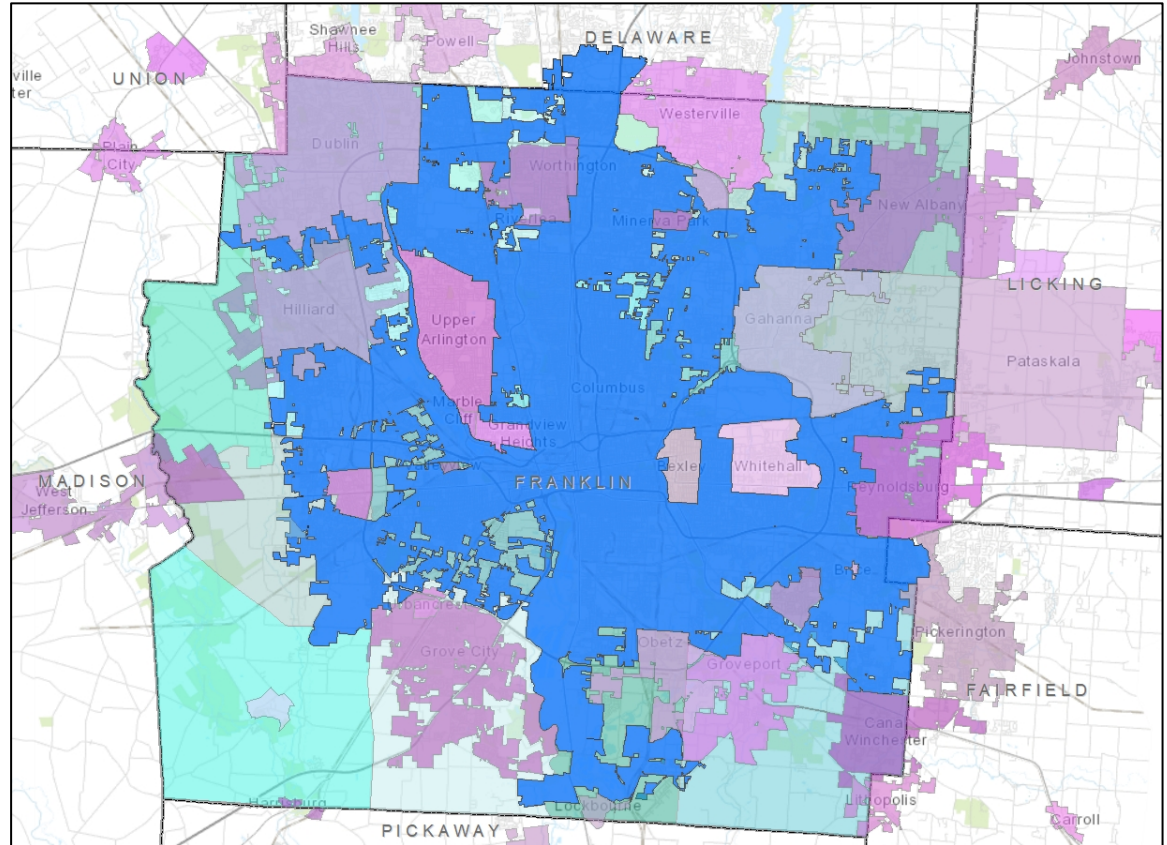


THE CITY OF
COLUMBUS
ANDREW J. GINTHER, MAYOR

DEPARTMENT OF
PUBLIC SERVICE

City of Columbus

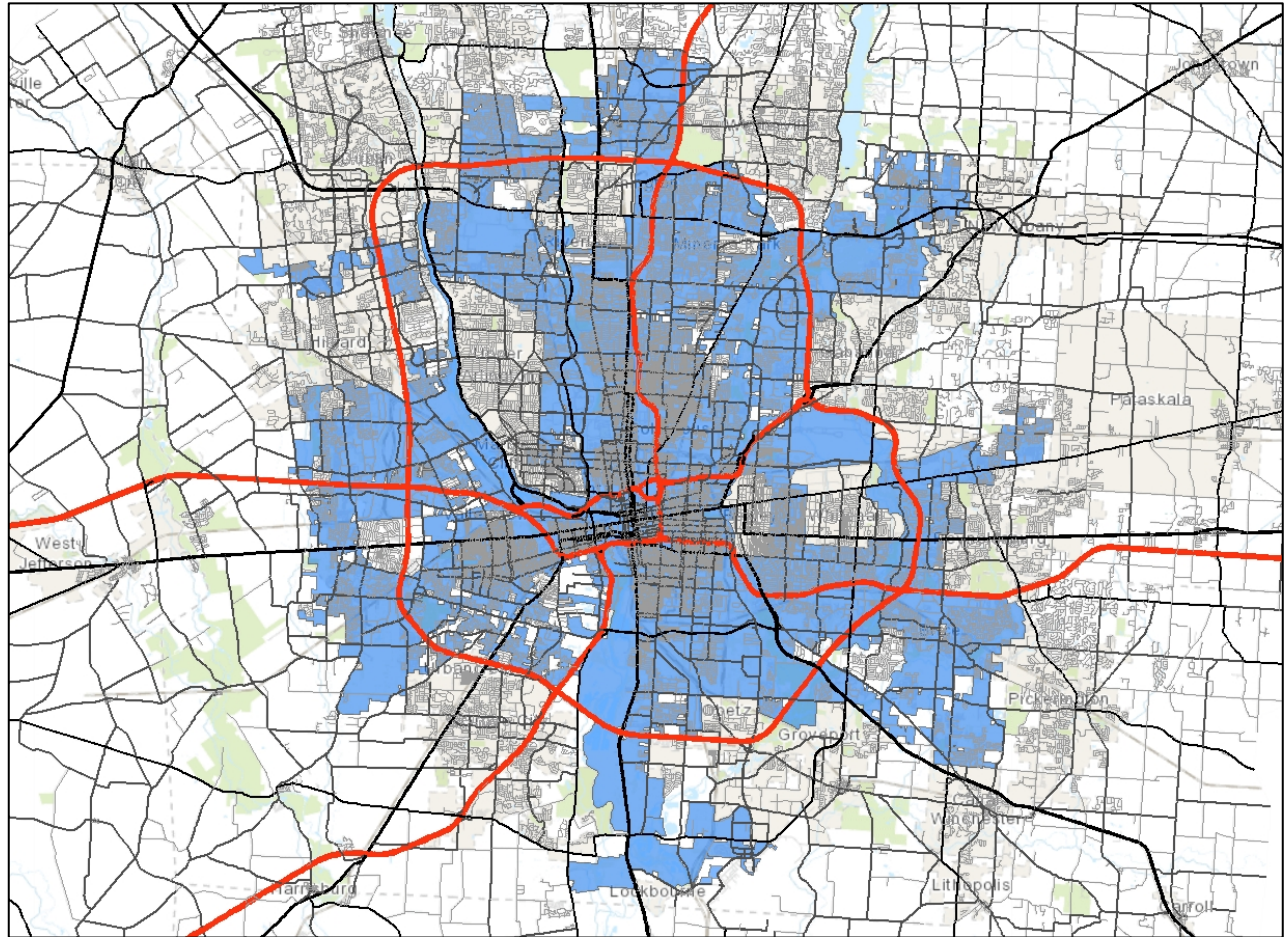
- 14th most populous city in US: 906,528
- Approx. 226.8 square miles
- 3 counties:
 - Franklin
 - Delaware
 - Fairfield
- We share a boundary with almost community in Franklin County.



Central Ohio Roadways

Legend

- Interstate
- US Route
- State Route
- County Road
- Municipal Street
- Township Road



Columbus Transportation Assets



City of Columbus
Department of Public Service

Director's Office



City of Columbus
Mayor Andrew J. Ginther
Public Service Director
Jennifer Gallagher

1/24/23

Executive Secretary II
Kelly Cramer

DIRECTOR
Jennifer Gallagher

DEPUTY DIRECTOR
Kelly Scocco

DEPUTY DIRECTOR
Rory McGuiness

ASSISTANT DIRECTOR (ASSET MANAGEMENT)
Andrew Williams

ASSISTANT DIRECTOR PUBLIC INFORMATION OFFICE
Randall Borntreger

ASSISTANT DIRECTOR OFFICE OF SUPPORT SERVICES
Steven Wentzel

HUMAN RESOURCES OFFICER
Lauren Hunter

ASSISTANT DIRECTOR (LEAD POLICY ADVISOR)
Shawnda Martin

Communications
Media Relations
Council Liaison
Neighborhood Liaison
Neighborhood Pride Liaison

Capital Improvements Budget
Contracting
Developer Agreements
Federal Earmark Management
Grant Management
Legislation
Operating Budget
Procurement – Accounts P/R
Information Technology duties

Human Resources Management
Hiring
Labor Relations
Payroll
Safety
Training
Performance Management

Public Records Request
Mou's
Code Research

DIVISION OF TRAFFIC MANAGEMENT
ADMINISTRATOR
Reynaldo Stargell

DIVISION OF INFRASTRUCTURE MANAGEMENT
ADMINISTRATOR
Scott Tourville

DIVISION OF DESIGN AND CONSTRUCTION
ADMINISTRATOR
James Young

DIVISION OF PARKING SERVICES
ADMINISTRATOR
Justin Goodwin

DIVISION OF REFUSE COLLECTION
ADMINISTRATOR
Timothy Swauger

TRAFFIC ENGINEERING

TRAFFIC MAINTENANCE

ROW & LONG RANGE PLANNING

STREET MAINTENANCE

DESIGN

CONSTRUCTION MANAGEMENT

POLICIES AND STRATEGIES

BUSINESS OFFICE

PARKING ENFORCEMENT

METER OPERATIONS

PLANNING

REFUSE COLLECTION OPERATIONS

REFUSE COLLECTION

KEEP COLUMBUS BEAUTIFUL

CONTAINER MANAGEMENT

Community Mobility Planning
Pedestrian Safety/Schools Program
Support to Transportation & Pedestrian Commission
Traffic Management Center (TMC)
Development Studies
Traffic Studies
Signal Operations
Safety Analysis
Thoroughfare Planning

Traffic Maintenance
Freeway/Street Signs
Pavement Markings
School Flasher Installation Program
Signal Installation and Maintenance
Sign Fabrication
Emergency Operations Planning
Freeway Management System
Traffic Emergency Response Team

Addressing, Mapping and GIS
Bridge Management
Long Range Planning
Pavement Management
Roadway Flooding Elimination Program
Right-of-Way Permits
ADA
Support to Transportation & Pedestrian Commission
Sidewalks/Bikeways Management

Street Maintenance
Alley Maintenance
Graffiti Removal
Litter Pick-up
Mowing/Bush Cutting
Pothole Patching
Snow Removal/Spotting
Street Cleaning
Street Repair

3P/UIRF/CIP Scoping and Plan Review
Private Development (Building and Zoning Services) Plan Review
3P/UIRF/CIP Project Management
R/W Coordination
Utility Coordination
Downtown Project Management
In House Design (resurfacing, ADA curb ramps, etc.)

3P/UIRF/CIP Constructability Plan Review
3P/UIRF/CIP Construction Project Management
3P/UIRF/CIP Inspection
Material Testing
New Product Review
Private Development Inspection
Surveying

90/300 Gallon Automated Collection
Front Box Collection
Compactor Collection
Bulk Collection
Dead Animal Collection
Litter Collection
Illegal Dumping



DIRECTOR'S OFFICE

DIVISION OF TRAFFIC MANAGEMENT

DIVISION OF INFRASTRUCTURE MANAGEMENT

DIVISION OF DESIGN AND CONSTRUCTION

DIVISION OF PARKING SERVICES

DIVISION OF REFUSE COLLECTION

Director's Office
111 N. Front St.
Support Services
111 N. Front St.
Human Resources
111 N. Front St.

Administration
111 N. Front St.
Traffic Maintenance/Sign Shop
1820 E. 17th Avenue
Traffic Management Center (TMC)
1881 E. 25th Ave

Administration
111 N. Front St.
Transportation Operations
1881 E. 25th Avenue
Maintenance Operations Outposts
1850 E. 25th Avenue
2260 Lockbourne Road
4380 Currency Drive
500 Scherer's Court
1355 McKinley Ave

Administration
111 N. Front St.
Inspection Services
1800 E. 17th Avenue

Parking Services Administration
111 N. Front St.
Parking Services Operations
2700 Impound Lot Road

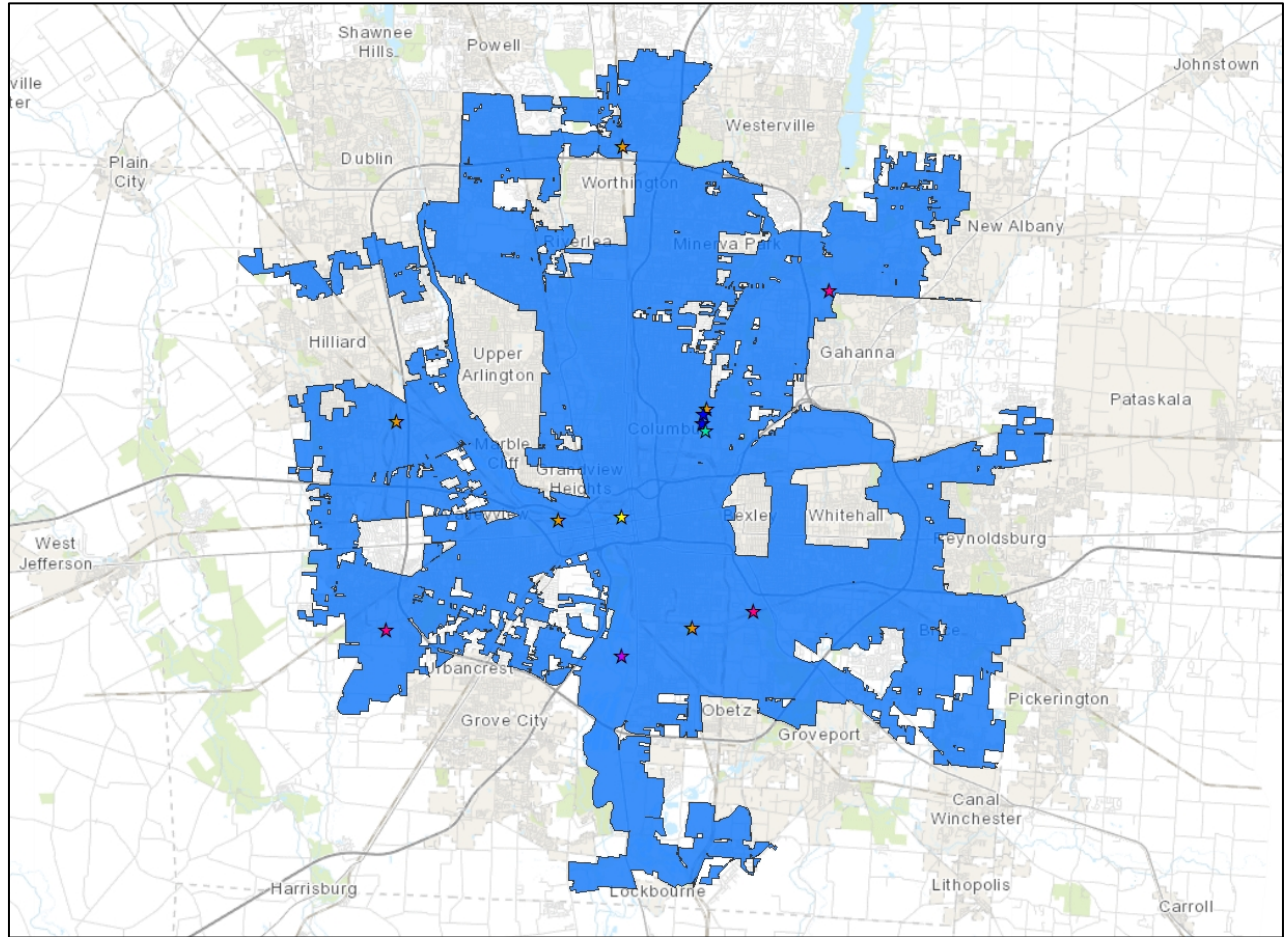
Administration
2100 Alum Creek Drive
Transfer Stations
2100 Alum Creek Drive
1550 Georgesville Road
4260 Morse Road

Refuse Container Management
1265 Marion Road
Keep Columbus Beautiful
1265 Marion Road

Public Service Locations

Legend

- ★ Director's Office
- ★ Infrastructure Management - Outposts
- ★ Parking Services - Impound Lot
- ★ Refuse Collection Stations
- ★ Traffic Management - Sign Shop (17th) & TMC (25th)
- ★ Construction Inspection Office




Vision Zero

A CALL FOR CHANGE


Vision Zero

- 65% of severe or fatal crashes happen on 10% of Columbus Streets
- 50% of the fatal crashes in Columbus involve a pedestrian, bicyclist, or motorcyclist
- For more information:
<https://Columbus.gov/VisionZero>
or scan:



Vision Zero


- Downtown speed limit: 25mph
- 150 new or upgraded crosswalks
- Distracted Driving Legislation in effect as of April 2023
- Design Standards created or updated:
 - ODOT's Multimodal Design Guide
 - COTA's transit stop standards
 - City standards for bikeways and pedestrian facilities



Vision Zero – Sullivant Avenue



Vision Zero – Livingston Avenue



Technology Initiatives

- PAWS 2.0
- Asset Information Management System (AIMS)
- Closed Lanes Or Steel plate Events (CLOSE) program
 - <https://Columbus.gov/close>



Discretionary Grants – Williams Road



<https://www.morpc.org/williamsroadcorridor/>

Discretionary Grants – US EPA



<https://www.columbus.gov/swifrapplication/>



<https://www.columbus.gov/regrant/>

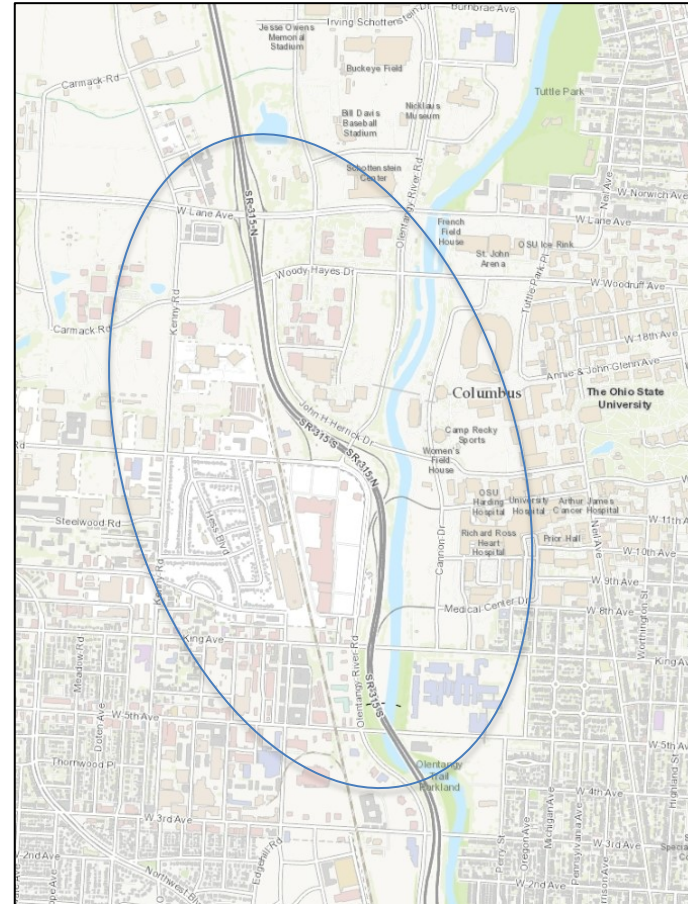
Significant local projects/studies underway

- Hudson Street, Hudson Greenway, & Hiawatha Park Drive
- Avery Road
- Hamilton Phase C
- Gender Road
- Trabue/Renner/McKinley



Significant local projects/studies underway

- North Knot
- Bike Plan
- Downtown Mobility Plan



Thank You!

- For more information:
 - Tim Nittle, tonittle@Columbus.gov, 614-645-7027

